

**Data sources:**

**Base data:** Transportation, watercourses and toponymy, shaded relief (Yukon Government); parks/protected areas (Yukon Government, YLUPC, US National Parks Service); provincial boundaries (Department of Natural Resources Canada), toponymy (recompiled by YLUPC from Tr'ondëk Hwëch'in and Yukon Government)

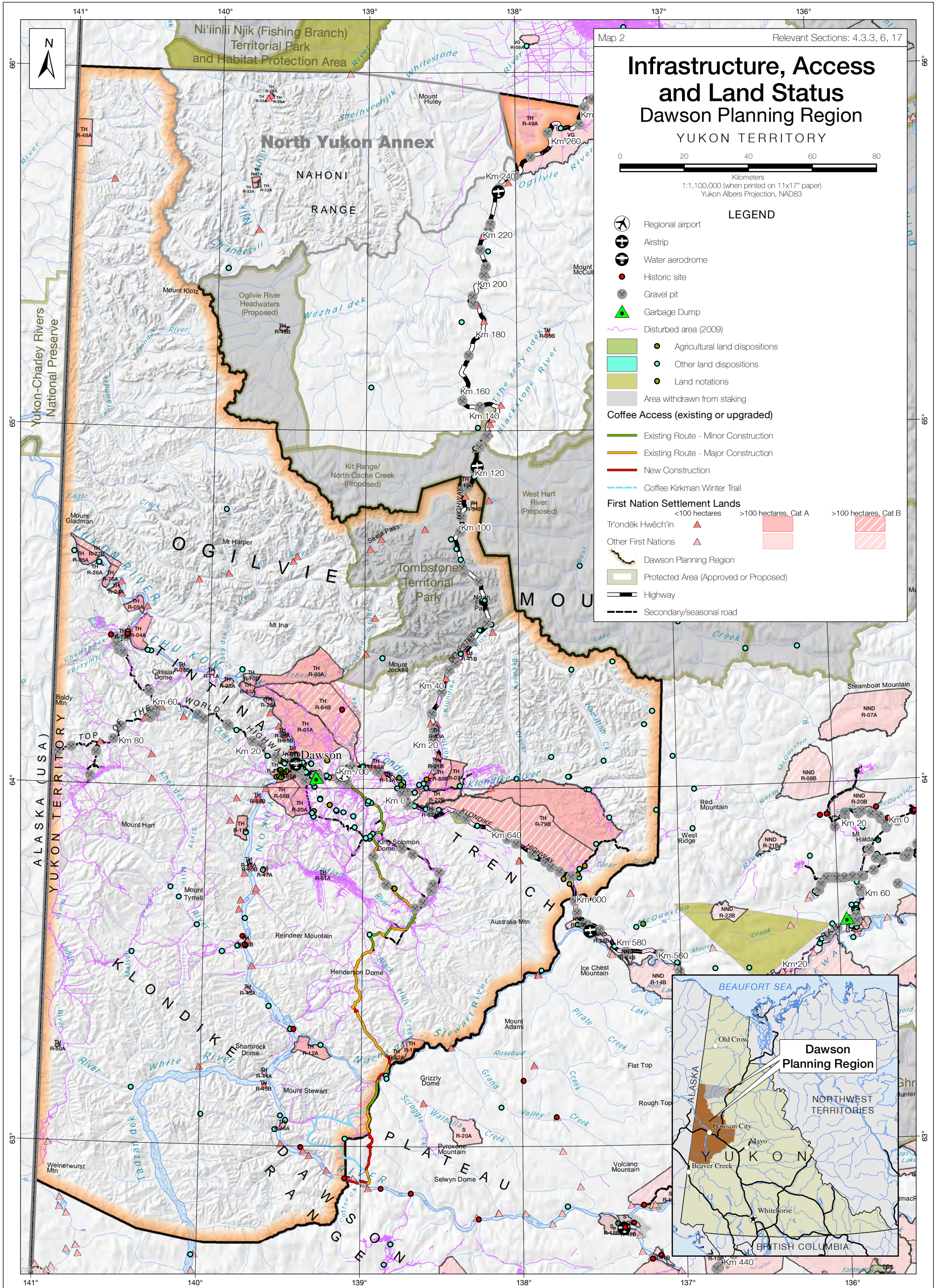
**Thematic data:** Planning regions (YLUPC); First Nations settlement lands (Yukon Government, recompiled by YLUPC); traditional territories (Yukon Government); TH administrative boundary (Tr'ondëk Hwëch'in)

**Data disclaimer:**

This map is a graphical representation, which depicts the approximate size, configuration and spatial relationship of known geographic features. While great care has been taken to ensure the best possible quality, this document is not intended for legal descriptions and/or to calculate precise areas, dimensions or distances. We do not accept any responsibility for errors, omissions or inaccuracies in this data.

Digital copies of this map may be obtained from the Dawson Regional Planning Commission and the Yukon Land Use Planning Council websites at:

[dawson.planyukon.ca](http://dawson.planyukon.ca) and [www.planyukon.ca](http://www.planyukon.ca)



**Data sources:**

**Base data:** Transportation, watercourses and toponomy, shaded relief (Yukon Government); parks/protected areas (Yukon Government, YLUPC, US National Parks Service); provincial boundaries (Department of Natural Resources Canada), toponymy (recompiled by YLUPC from Tr'ondëk Hwëch'in and Yukon Government)

**Thematic data:** Areas withdrawn from staking, land dispositions, gravel pits, kilometer posts, March 2020 (Yukon Government); disturbed areas, 2014 (Yukon Land Use Planning Council); aerodromes and historic sites from tourism public resource data, 2013 (Yukon Government)

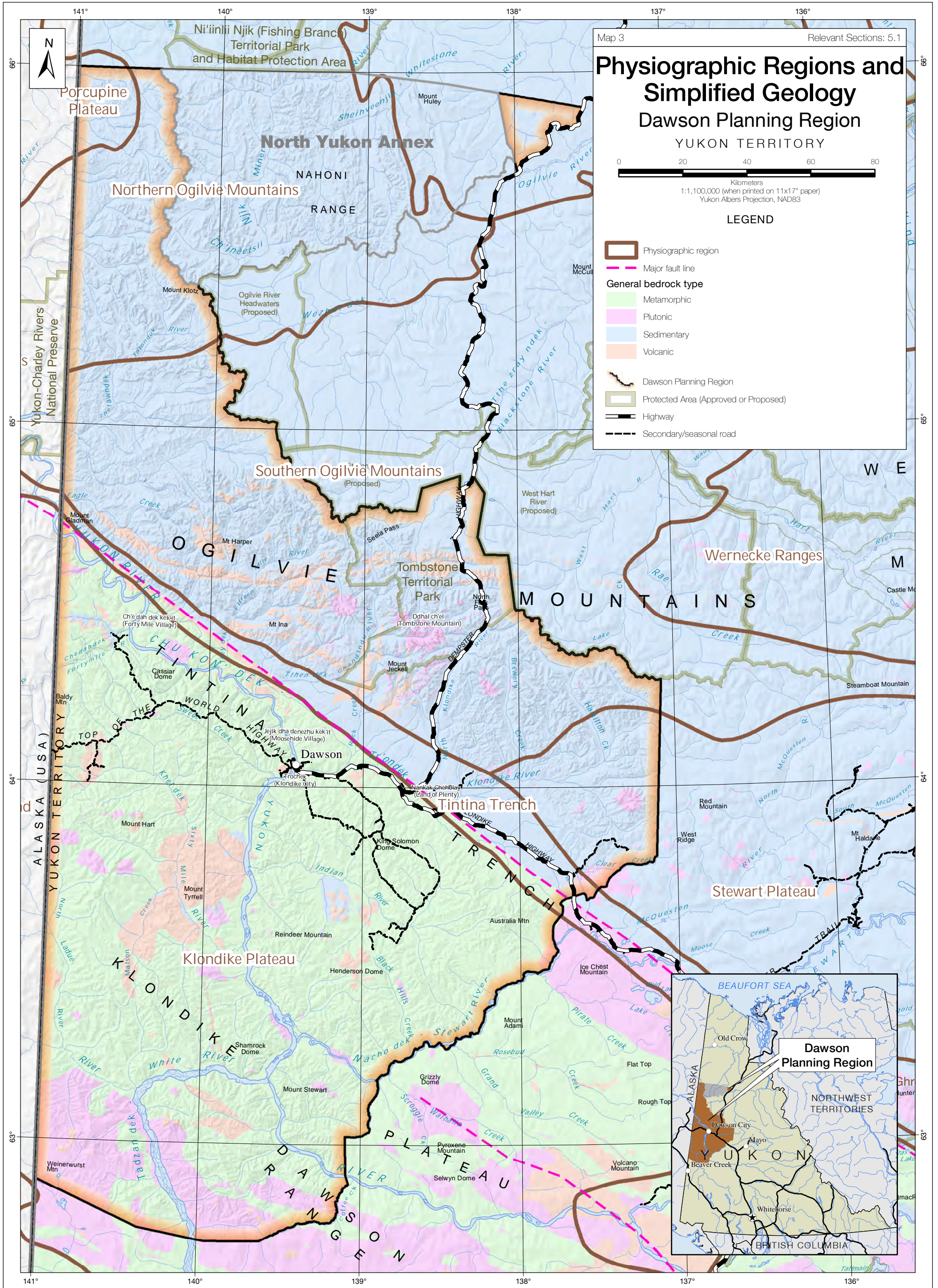
**Data disclaimer:**

This map is a graphical representation, which depicts the approximate size, configuration and spatial relationship of known geographic features. While great care has been taken to ensure the best possible quality, this document is not intended for legal descriptions and/or to calculate precise areas, dimensions or distances. We do not accept any responsibility for errors, omissions or inaccuracies in this data.

Digital copies of this map may be obtained from the Dawson Regional Planning Commission and the Yukon Land Use Planning Council websites at:

[dawson.plan yukon.ca](http://dawson.plan yukon.ca) and [www.plan yukon.ca](http://www.plan yukon.ca)  
Dawson Regional Resource Assessment Report 2020

© Dawson Regional Planning Commission, April 2020



**Data sources:**

**Base data:** Transportation, watercourses and toponomy, shaded relief (Yukon Government); parks/protected areas (Yukon Government, YLUPC, US National Parks Service); provincial boundaries (Department of Natural Resources Canada), toponymy (recompiled by YLUPC from Tr'ondëk Hwëch'in and Yukon Government)

**Thematic data:** Geologic and physiographic features (Yukon Government)

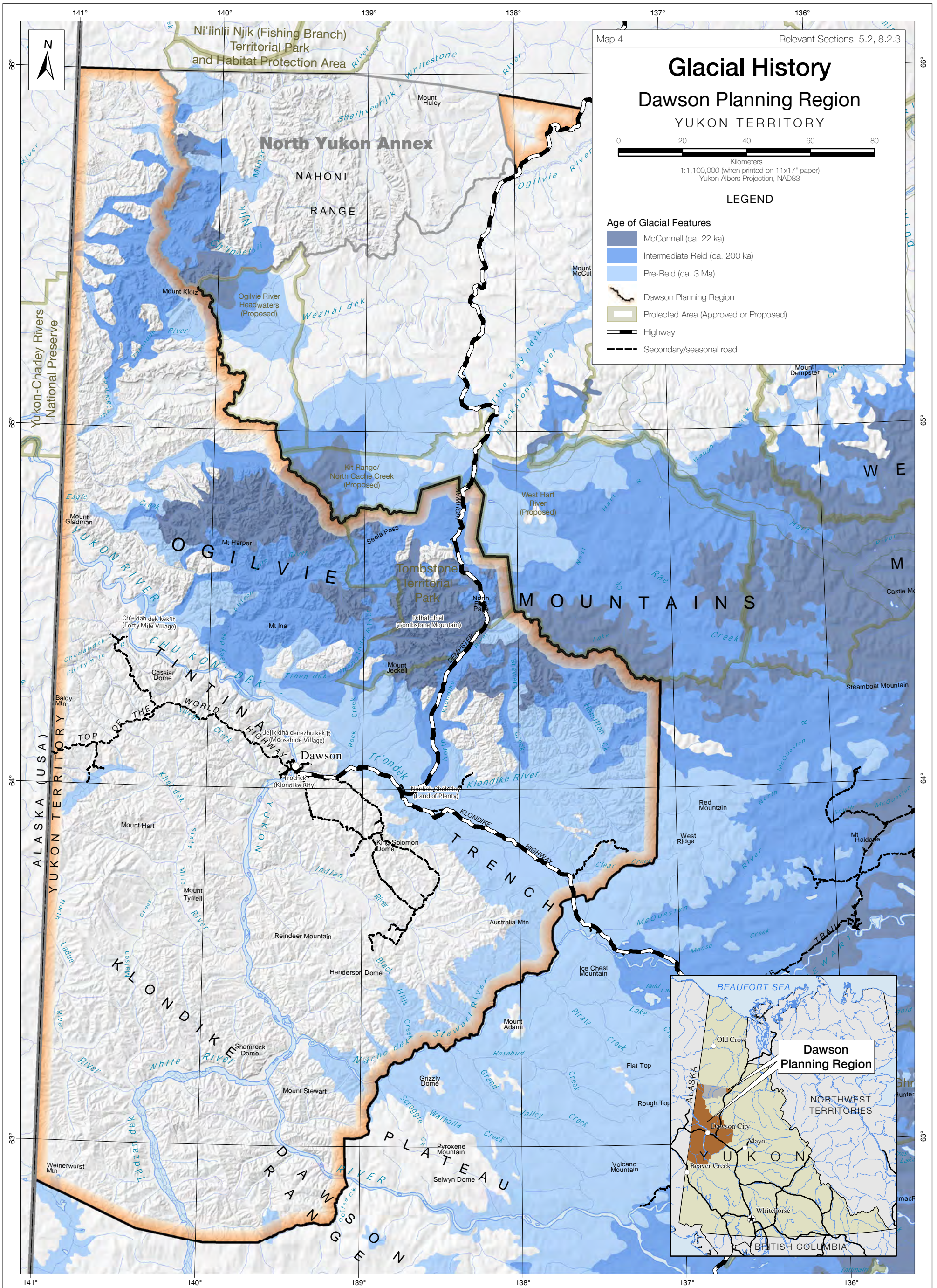
**Data disclaimer:**

This map is a graphical representation, which depicts the approximate size, configuration and spatial relationship of known geographic features. While great care has been taken to ensure the best possible quality, this document is not intended for legal descriptions and/or to calculate precise areas, dimensions or distances. We do not accept any responsibility for errors, omissions or inaccuracies in this data.

Digital copies of this map may be obtained from the Dawson Regional Planning Commission and the Yukon Land Use Planning Council websites at:

[dawson.planyukon.ca](http://dawson.planyukon.ca) and [www.planyukon.ca](http://www.planyukon.ca)

© Dawson Regional Planning Commission, April 2020



**Data sources:**

**Base data:** Transportation, watercourses and toponymy, shaded relief (Yukon Government); parks/protected areas (Yukon Government, YLUPC, US National Parks Service); provincial boundaries (Department of Natural Resources Canada), toponymy (recompiled by YLUPC from Tr'ondëk Hwëch'in and Yukon Government)

**Thematic data:** Glacial limits (Yukon Government)

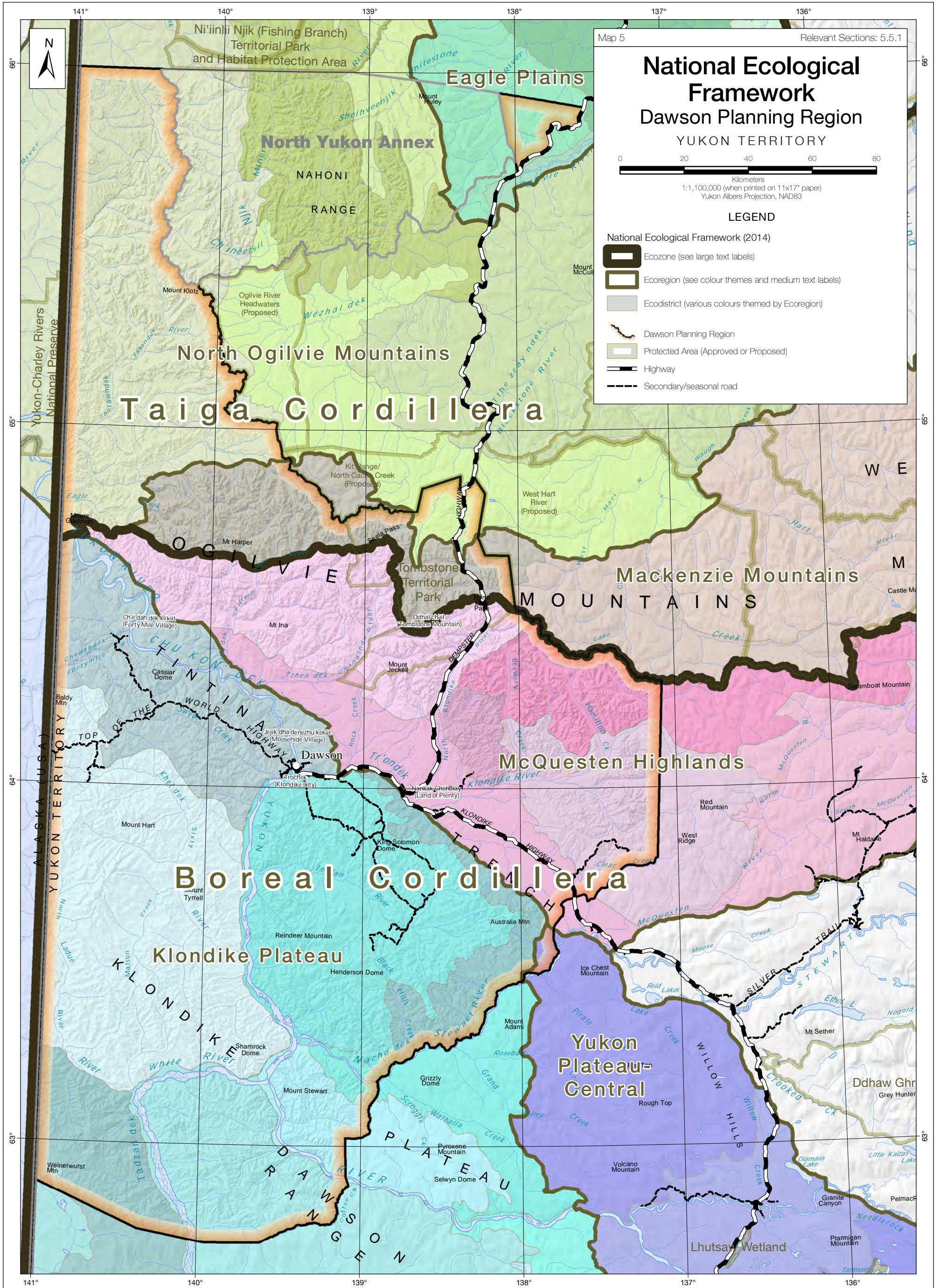
**Data disclaimer:**

This map is a graphical representation, which depicts the approximate size, configuration and spatial relationship of known geographic features. While great care has been taken to ensure the best possible quality, this document is not intended for legal descriptions and/or to calculate precise areas, dimensions or distances. We do not accept any responsibility for errors, omissions or inaccuracies in this data.

Digital copies of this map may be obtained from the Dawson Regional Planning Commission and the Yukon Land Use Planning Council websites at:

[dawson.planyukon.ca](http://dawson.planyukon.ca) and [www.planyukon.ca](http://www.planyukon.ca)

© Dawson Regional Planning Commission, April 2020



**Data sources:**

**Base data:** Transportation, watercourses and toponymy, shaded relief (Yukon Government); parks/protected areas (Yukon Government, YLUPC, US National Parks Service); provincial boundaries (Department of Natural Resources Canada), toponymy (recompiled by YLUPC from Tr'ondëk Hwëch'in and Yukon Government)

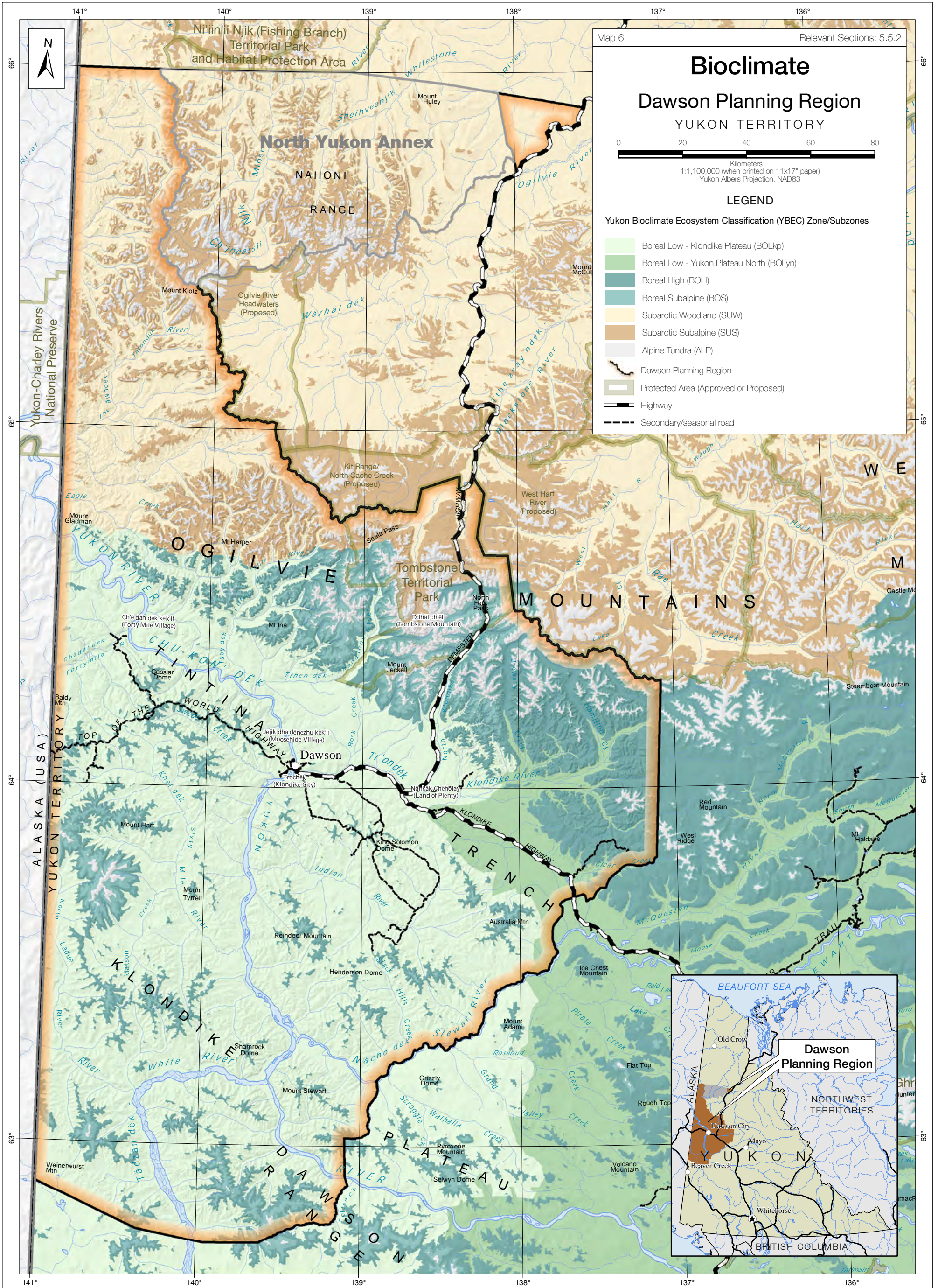
**Thematic data:** National Ecological Framework - Yukon Update (Yukon Government, 2014); US Ecoregions (US Environmental Protection Agency, 2012)

**Data disclaimer:**

This map is a graphical representation, which depicts the approximate size, configuration and spatial relationship of known geographic features. While great care has been taken to ensure the best possible quality, this document is not intended for legal descriptions and/or to calculate precise areas, dimensions or distances. We do not accept any responsibility for errors, omissions or inaccuracies in this data.

Digital copies of this map may be obtained from the Dawson Regional Planning Commission and the Yukon Land Use Planning Council websites at:

[dawson.planyukon.ca](http://dawson.planyukon.ca) and [www.planyukon.ca](http://www.planyukon.ca)



**Data sources:**

**Base data:** Transportation, watercourses and toponomy, shaded relief (GeoYukon); parks/protected areas (GeoYukon, YLUPC, US National Parks Service); provincial boundaries (Department of Natural Resources Canada), toponymy (recompiled by YLUPC from Tr'ondëk Hwëch'in and Yukon Government)

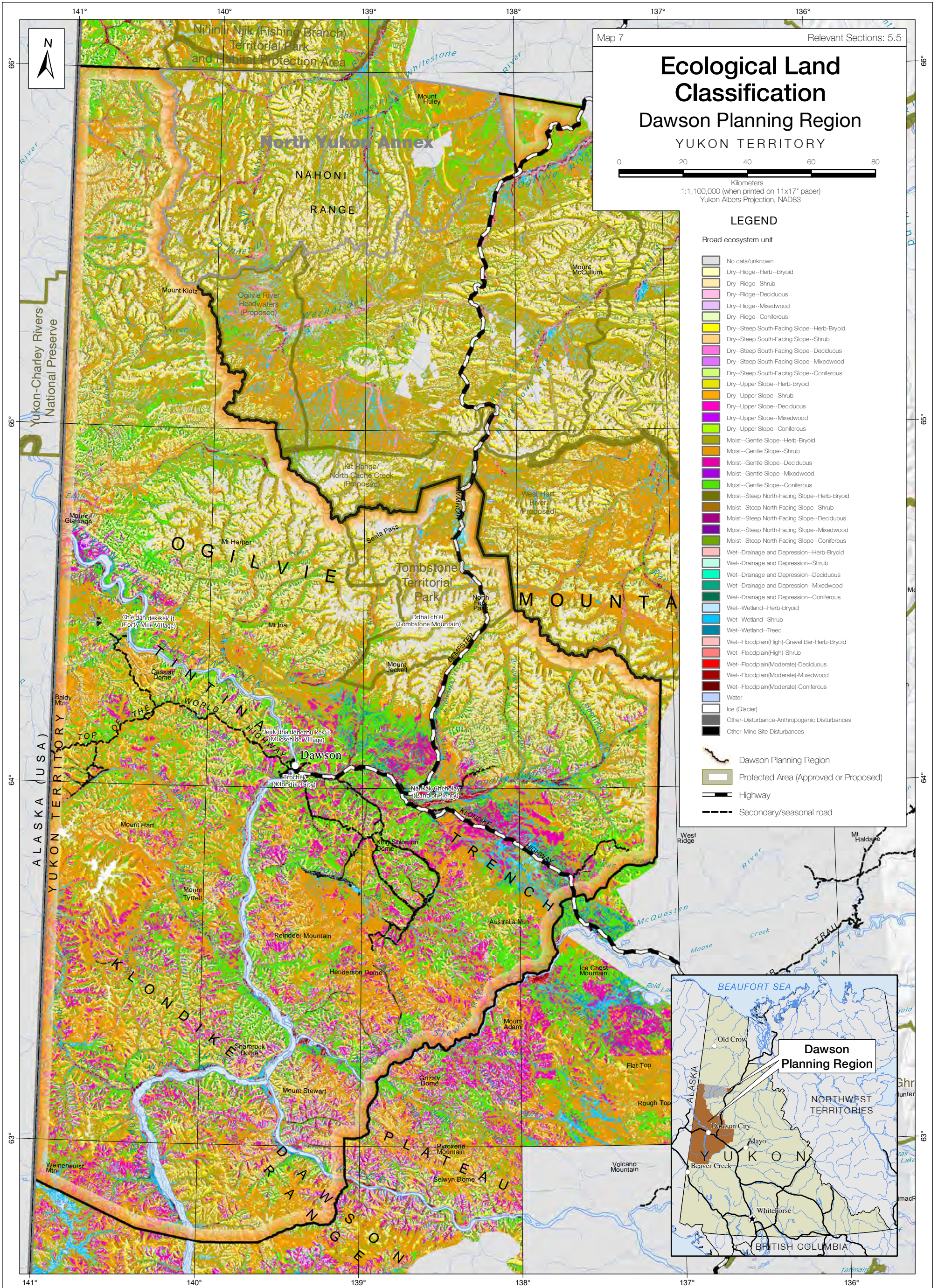
**Thematic data:** Yukon Bioclimate Ecosystem Classification (YBEC) zones and subzones (Government of Yukon, interim release v1.1 September 2018)

**Data disclaimer:**

This map is a graphical representation, which depicts the approximate size, configuration and spatial relationship of known geographic features. While great care has been taken to ensure the best possible quality, this document is not intended for legal descriptions and/or to calculate precise areas, dimensions or distances. We do not accept any responsibility for errors, omissions or inaccuracies in this data.

Digital copies of this map may be obtained from the Dawson Regional Planning Commission and the Yukon Land Use Planning Council websites at:

[dawson.planyukon.ca](http://dawson.planyukon.ca) and [www.planyukon.ca](http://www.planyukon.ca)



**Data sources:**

**Base data:** Transportation, watercourses and toponomy, shaded relief (Yukon Government); parks/protected areas (Yukon Government, YLUPC, US National Parks Service); provincial boundaries (Department of Natural Resources Canada), toponymy (recompiled by YLUPC from Tr'ondëk Hwëch'in and Yukon Government)

**Thematic data:** Ecological Land Classification:

Grods, J., S.R. Francis, J.C. Meikle and S. Lapointe. 2012. West-central broad ecosystems (Version 1.1). Spatial data created for Environment, Yukon Government by Makonis Consulting Ltd. and Associates, West Kelowna, BC.

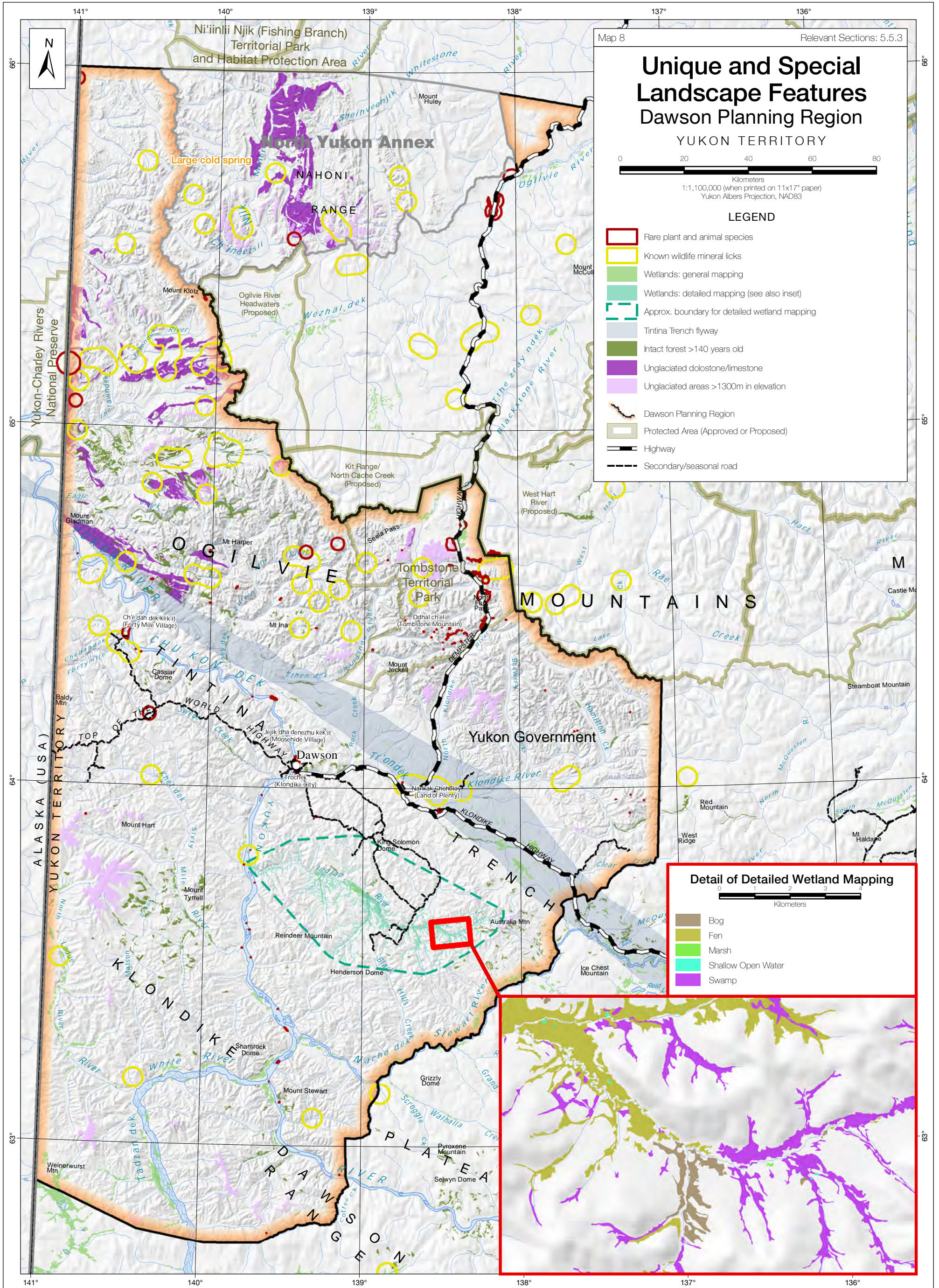
**Data disclaimer:**

This map is a graphical representation, which depicts the approximate size, configuration and spatial relationship of known geographic features. While great care has been taken to ensure the best possible quality, this document is not intended for legal descriptions and/or to calculate precise areas, dimensions or distances. We do not accept any responsibility for errors, omissions or inaccuracies in this data.

Digital copies of this map may be obtained from the Dawson Regional Planning Commission and the Yukon Land Use Planning Council websites at:

[dawson.planyukon.ca](http://dawson.planyukon.ca) and [www.planyukon.ca](http://www.planyukon.ca)

© Dawson Regional Planning Commission, April 2020



**Data sources:**

**Base data:** Transportation, watercourses and toponymy, shaded relief (Yukon Government); parks/protected areas (Yukon Government, YLUPC, US National Parks Service); provincial boundaries (Department of Natural Resources Canada), toponymy (recompiled by YLUPC from Tr'ondëk Hwëch'in and Yukon Government)

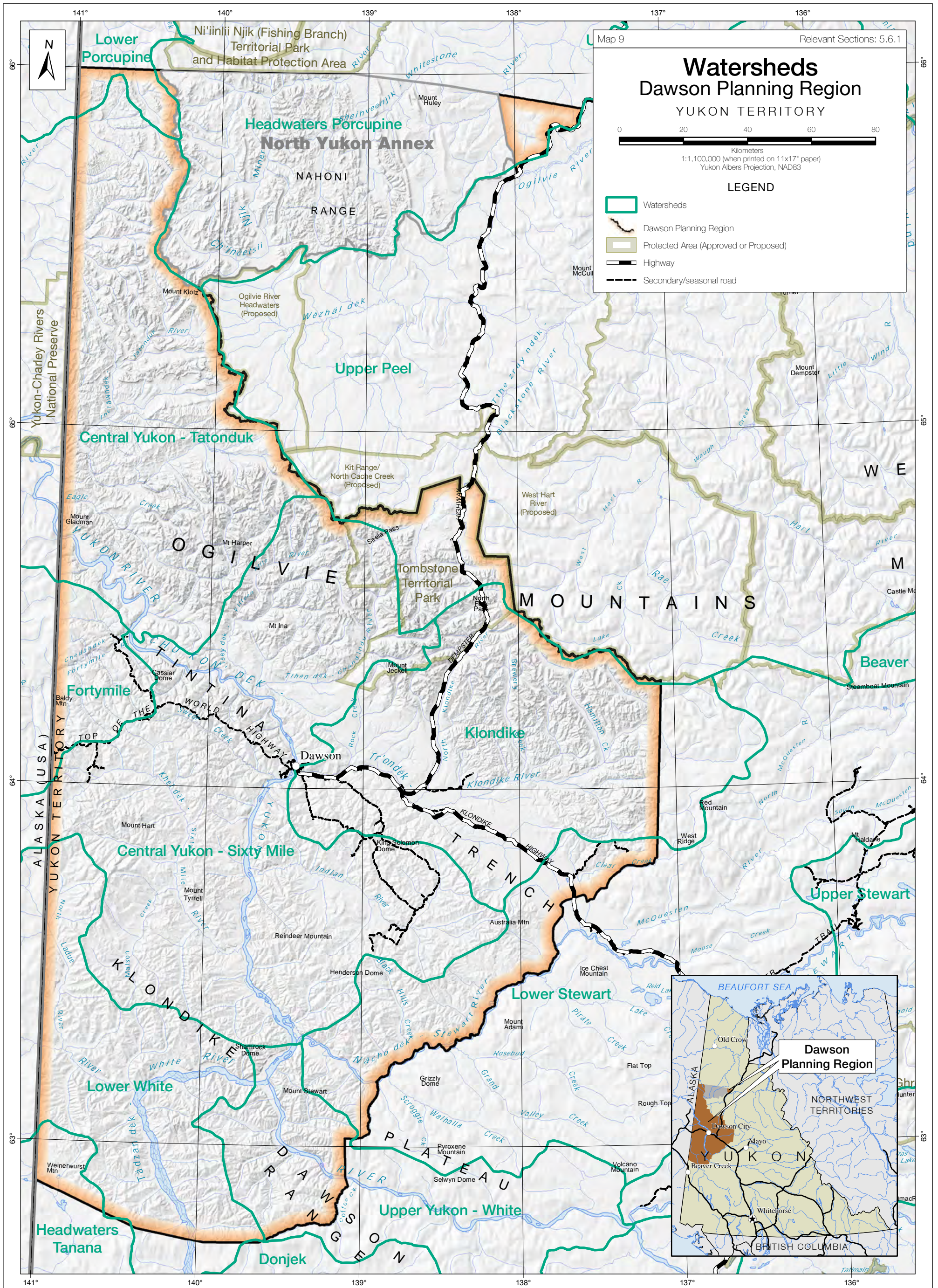
**Thematic data:** Rare species (Yukon Conservation Data Centre, 2018); Local knowledge (gathered by Yukon Government from 18 individuals with extensive knowledge of wildlife in the Dawson Land Use Planning Region, 2012); Mineral licks (Yukon Wildlife Key Area Inventory, Yukon Government, 2012), General wetlands - 1:50k (Yukon Government, 2018); Detailed wetlands - 1:10k (CryoGeographic Consulting, 2018, for Yukon Government); Tintina Trench (from Yukon Government's Physiographic Regions, 2018); Intact old forest (Yukon Government, 2018); Unglaciated features (Yukon Government, 2012)

**Data disclaimer:**

This map is a graphical representation, which depicts the approximate size, configuration and spatial relationship of known geographic features. While great care has been taken to ensure the best possible quality, this document is not intended for legal descriptions and/or to calculate precise areas, dimensions or distances. We do not accept any responsibility for errors, omissions or inaccuracies in this data.

Digital copies of this map may be obtained from the Dawson Regional Planning Commission and the Yukon Land Use Planning Council websites at:





Map 9 Relevant Sections: 5.6.1

## Watersheds Dawson Planning Region YUKON TERRITORY

0 20 40 60 80  
Kilometers  
1:1,100,000 (when printed on 11x17" paper)  
Yukon Albers Projection, NAD83

**LEGEND**

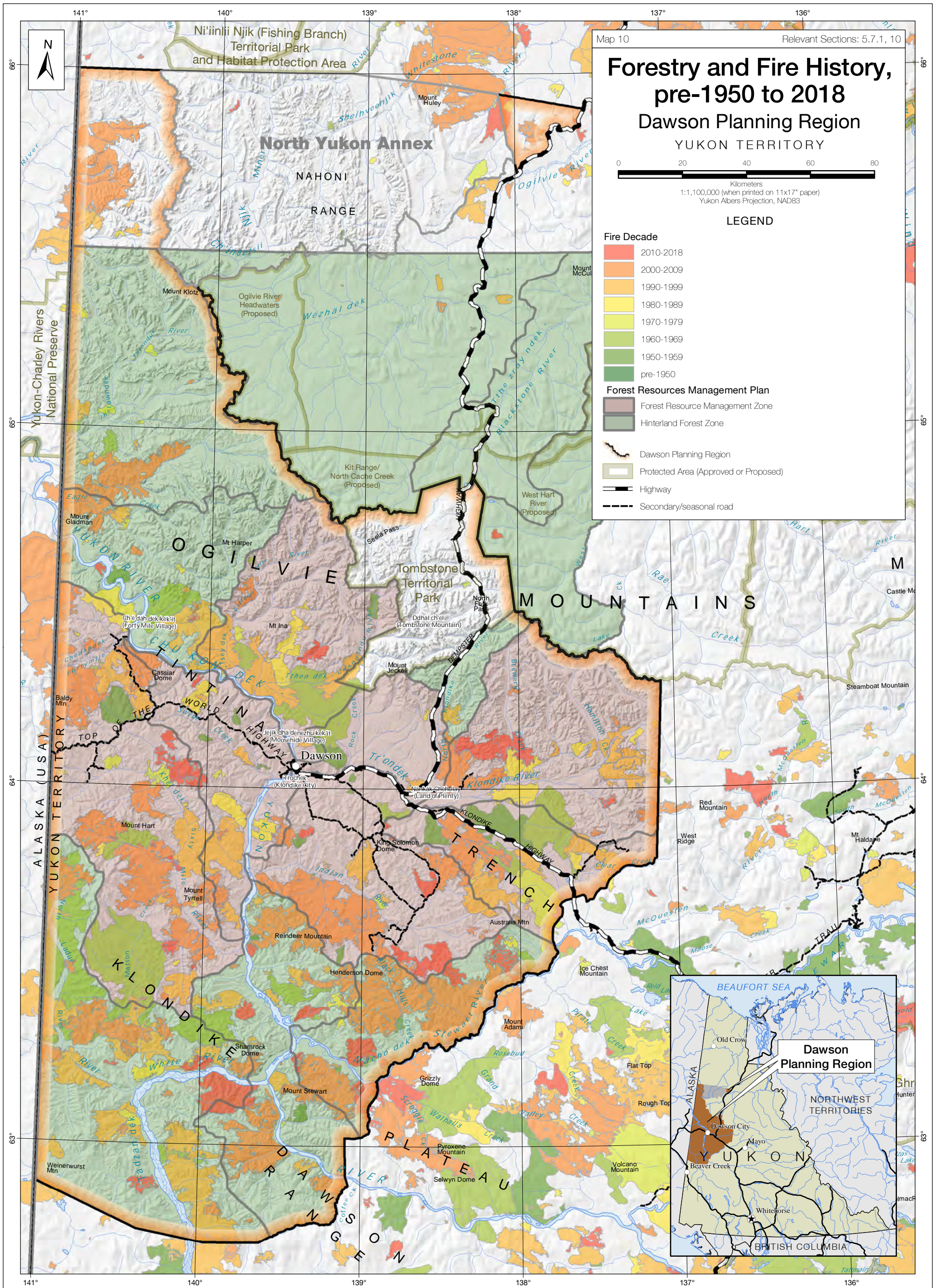
- Watersheds
- Dawson Planning Region
- Protected Area (Approved or Proposed)
- Highway
- Secondary/seasonal road

**Data sources:**  
**Base data:** Transportation, watercourses and toponomy, shaded relief (Yukon Government); parks/protected areas (Yukon Government, YLUPC, US National Parks Service); provincial boundaries (Department of Natural Resources Canada), toponymy (recompiled by YLUPC from Tr'ondëk Wëch'in and Yukon Government)  
**Thematic data:** 1:1M Watersheds (Yukon Government)  
**Data disclaimer:**

This map is a graphical representation, which depicts the approximate size, configuration and spatial relationship of known geographic features. While great care has been taken to ensure the best possible quality, this document is not intended for legal descriptions and/or to calculate precise areas, dimensions or distances. We do not accept any responsibility for errors, omissions or inaccuracies in this data.

Digital copies of this map may be obtained from the Dawson Regional Planning Commission and the Yukon Land Use Planning Council websites at:  
[dawson.planyukon.ca](http://dawson.planyukon.ca) and [www.planyukon.ca](http://www.planyukon.ca)

© Dawson Regional Planning Commission, April 2020



**Data sources:**

**Base data:** Transportation, watercourses and toponymy, shaded relief (Yukon Government); parks/protected areas (Yukon Government, YLUPC, US National Parks Service); provincial boundaries (Department of Natural Resources Canada), toponymy (recompiled by YLUPC from Tr'ondëk Hwëch'in and Yukon Government)

**Thematic data:** Fire history and forest management areas, April 2019 (Yukon Government)

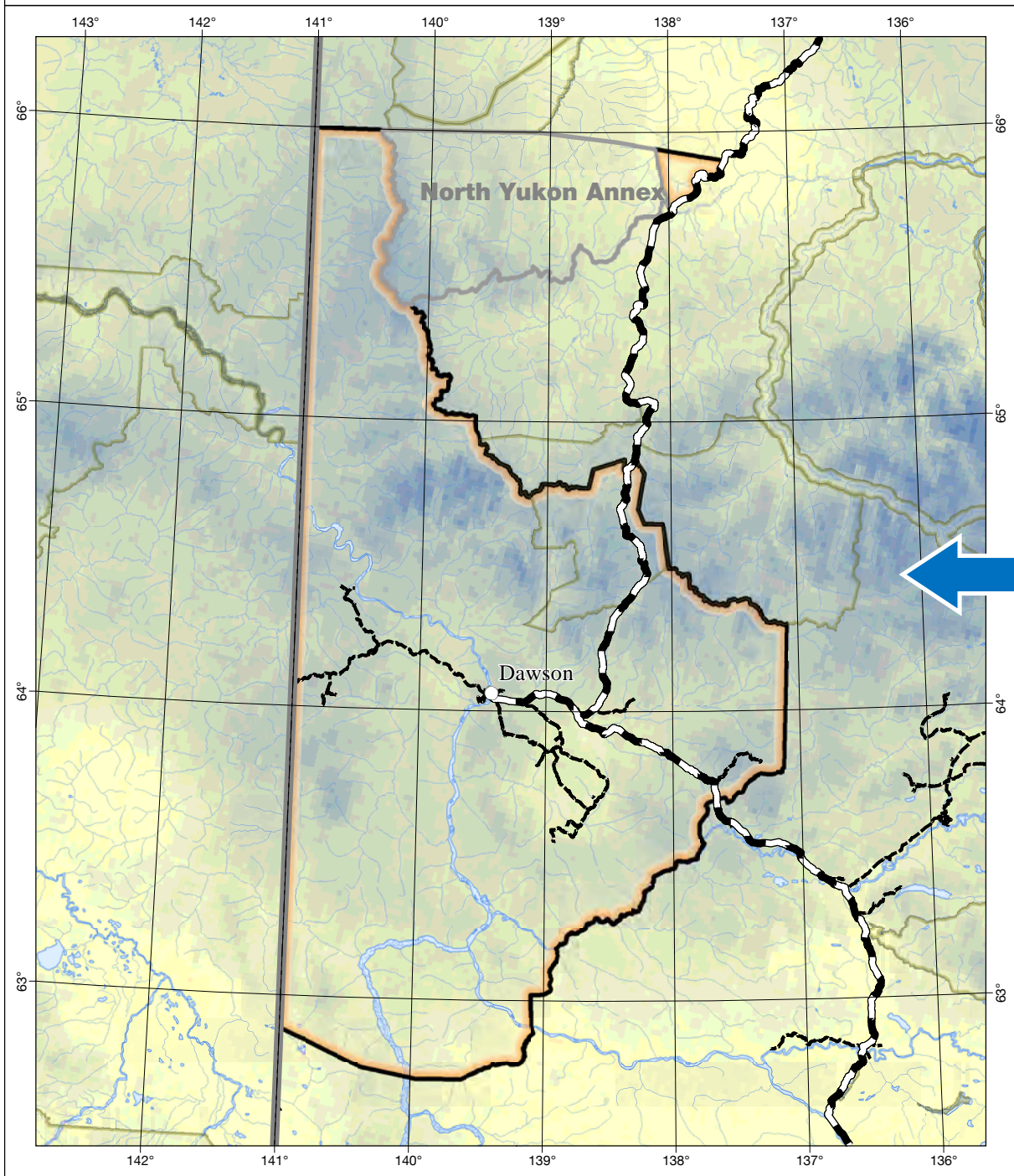
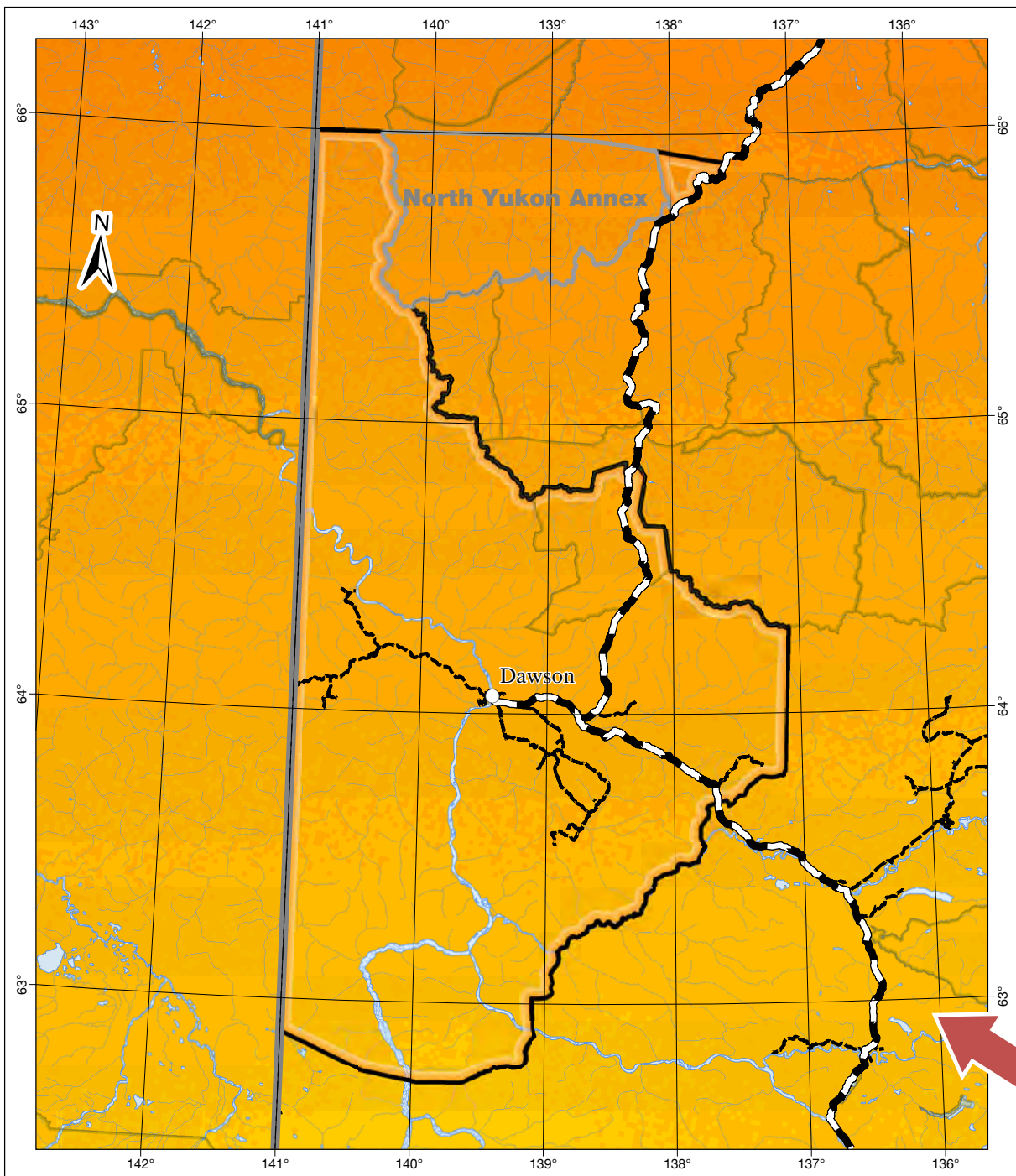
**Data disclaimer:**

This map is a graphical representation, which depicts the approximate size, configuration and spatial relationship of known geographic features. While great care has been taken to ensure the best possible quality, this document is not intended for legal descriptions and/or to calculate precise areas, dimensions or distances. We do not accept any responsibility for errors, omissions or inaccuracies in this data.

Digital copies of this map may be obtained from the Dawson Regional Planning Commission and the Yukon Land Use Planning Council websites at:

[dawson.planyukon.ca](http://dawson.planyukon.ca) and [www.planyukon.ca](http://www.planyukon.ca)

© Dawson Regional Planning Commission, April 2020



Map 11 Relevant Sections: 5.8.3

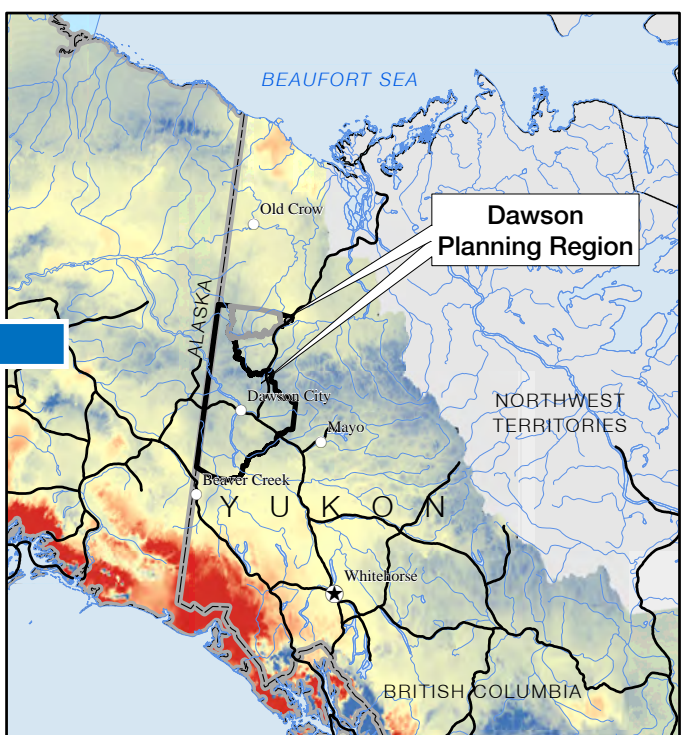
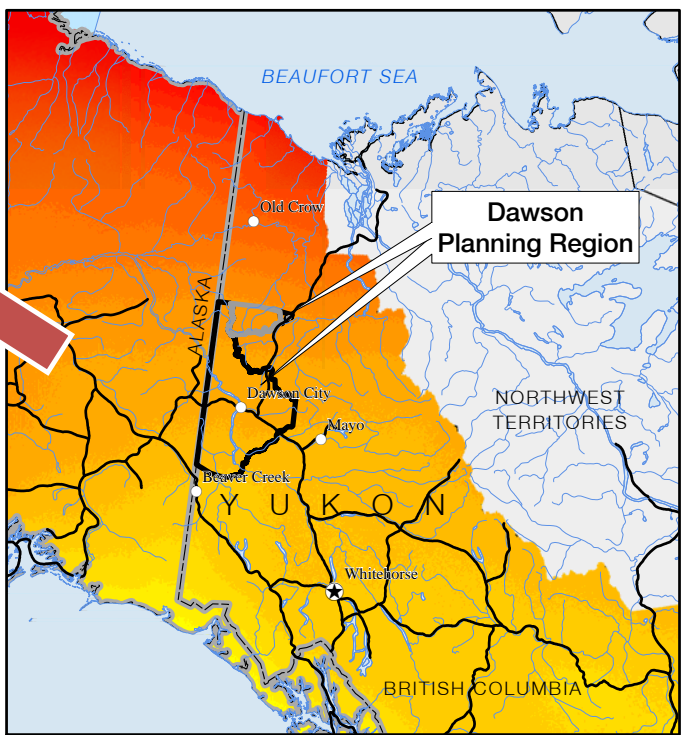
## Climate Change Forecasts Dawson Planning Region

YUKON TERRITORY

0 40 80 120 160  
Kilometers  
1:1,100,000 (when printed on 11x17" paper)  
Yukon Albers Projection, NAD83

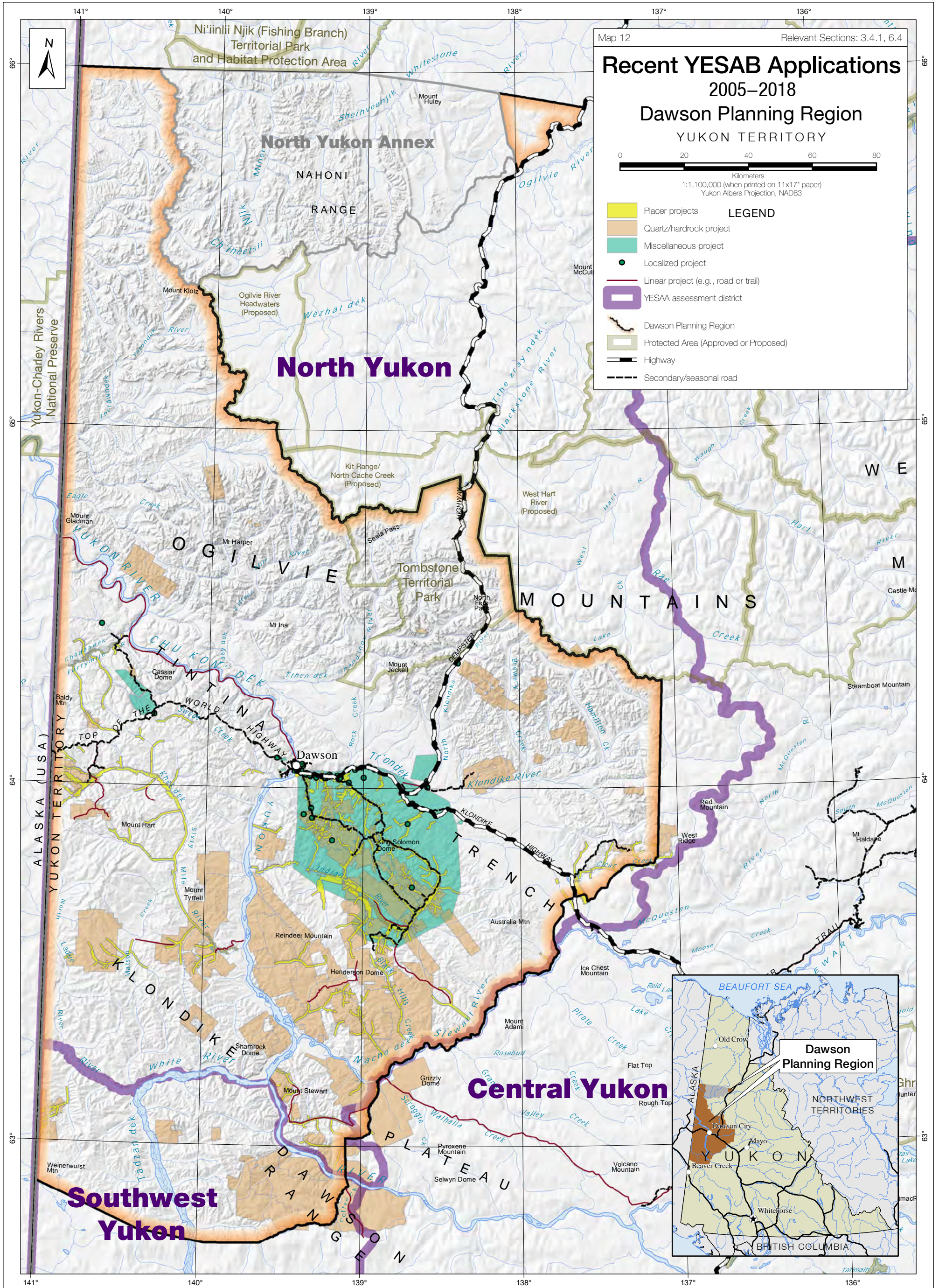
**LEGEND**

- High : 7.5
- Low : 4
- Degrees Celsius increase by 2100
- High : 50
- Low : -50
- Centimetres change in annual precipitation by 2100
- Dawson Planning Region
- Protected Area (Approved or Proposed)
- Highway
- Secondary/seasonal road



© Dawson Regional Planning Commission, April 2020

**Data sources:**  
**Base data:** Transportation, watercourses and toponomy, shaded relief (GeoYukon); parks/protected areas (GeoYukon, YLUPC, US National Parks Service); provincial boundaries (Department of Natural Resources Canada), toponomy (recompiled by YLUPC from Tr'ondëk Hwëch'in and Yukon Government)  
**Thematic data:** Climate model uses the first ensemble model run of the IPCC's Fifth Assessment Report, RCP 8.5 (most conservative forecast of change of greenhouse gas emissions) (SNAP at the University of Alaska, recompiled by Yukon Government, 2019)  
**Data disclaimer:**  
 This map is a graphical representation, which depicts the approximate size, configuration and spatial relationship of known geographic features. While great care has been taken to ensure the best possible quality, this document is not intended for legal descriptions and/or to calculate precise areas, dimensions or distances. We do not accept any responsibility for errors, omissions or inaccuracies in this data.  
 Digital copies of this map may be obtained from the Dawson Regional Planning Commission and the Yukon Land Use Planning Council websites at: [dawson.planyukon.ca](http://dawson.planyukon.ca) and [www.planyukon.ca](http://www.planyukon.ca)



**Data sources:**

**Base data:** Transportation, watercourses and toponomy, shaded relief (Yukon Government); parks/protected areas (Yukon Government, YLUPC, US National Parks Service); provincial boundaries (Department of Natural Resources Canada), toponymy (recompiled by YLUPC from Tr'ondëk Hwëch'in and Yukon Government)

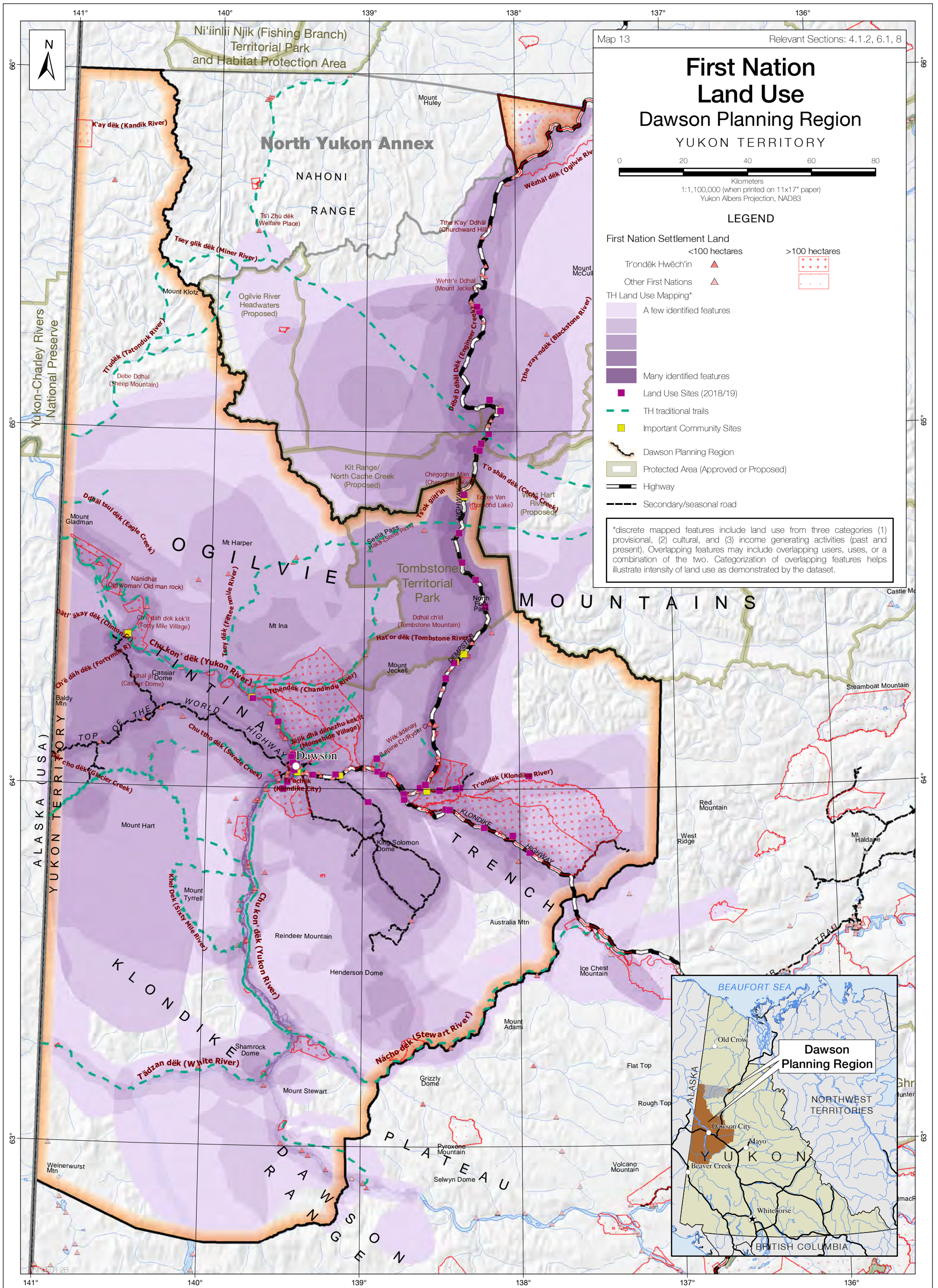
**Thematic data:** Project extents, January 2019 (Yukon Environmental and Social-economic Assessment Board);

**Data disclaimer:**

This map is a graphical representation, which depicts the approximate size, configuration and spatial relationship of known geographic features. While great care has been taken to ensure the best possible quality, this document is not intended for legal descriptions and/or to calculate precise areas, dimensions or distances. We do not accept any responsibility for errors, omissions or inaccuracies in this data.

Digital copies of this map may be obtained from the Dawson Regional Planning Commission and the Yukon Land Use Planning Council websites at:

[dawson.planyukon.ca](http://dawson.planyukon.ca) and [www.planyukon.ca](http://www.planyukon.ca)



**Data sources:**

**Base data:** Transportation, watercourses and toponymy, shaded relief (Yukon Government); parks/protected areas (Yukon Government, YLUPC, US National Parks Service); provincial boundaries (Department of Natural Resources Canada), toponymy (recompiled by YLUPC from Tr'ondëk Hwëch'in and Yukon Government)

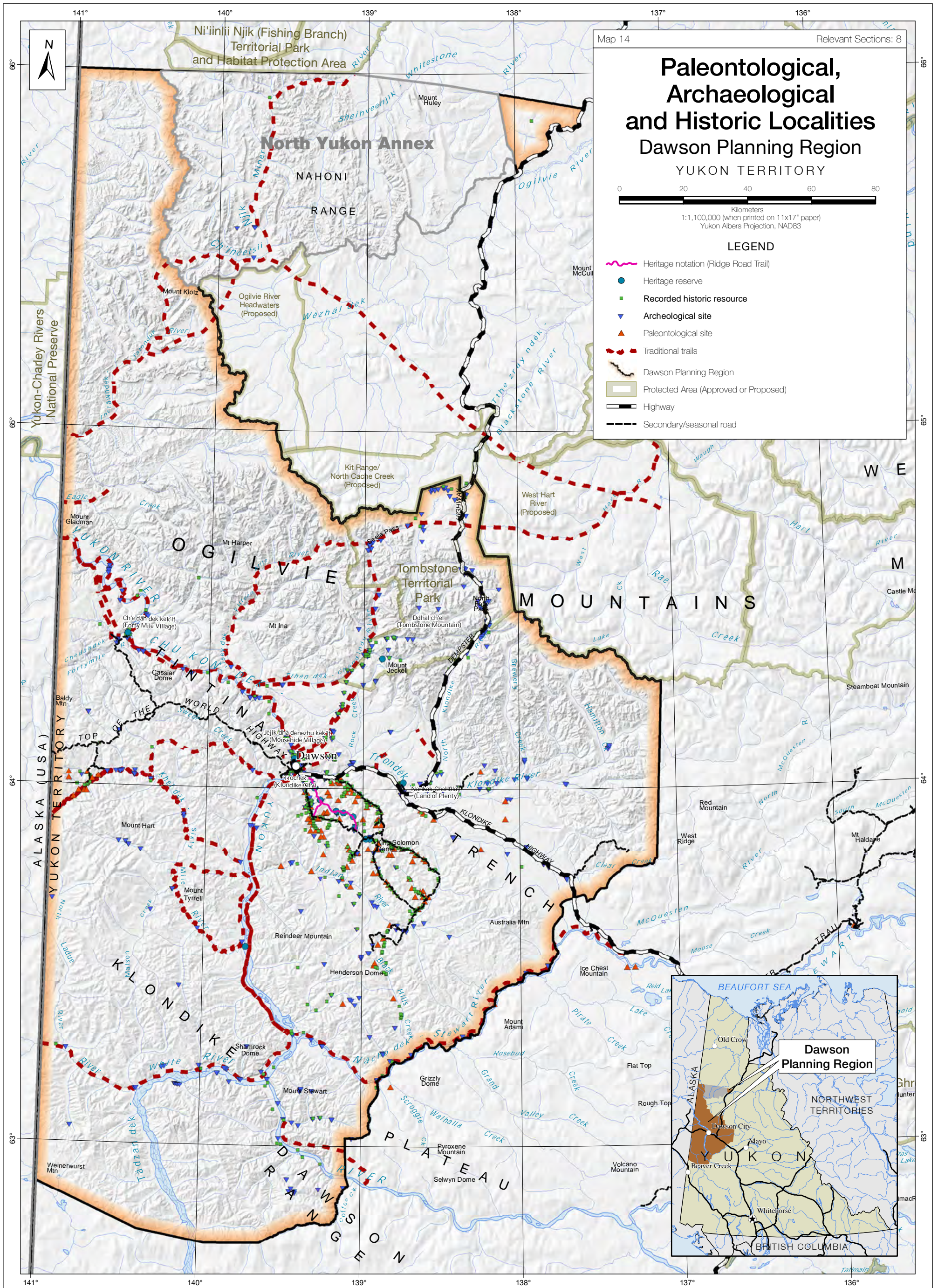
**Thematic data:** Planning regions, 2019 (YLUPC); First Nations settlement lands, 2019 (Yukon Government, recompiled by YLUPC); Traditional Trails, compiled from various sources, 2012 (Tr'ondëk Hwëch'in); TH land use mapping, 2019 (Tr'ondëk Hwëch'in)

**Data disclaimer:**

TH land Use mapping is representative of present-day indigenous land use, which is dynamic, not static, and thereby may change in the future. These data consists of information from ~50 individual TH knowledge bearers gathered in 2012 and 2018/19. This dataset is intended as a representative sample of TH community land use. It does not weight importance of areas nor does it confer TH conservation interests. These land uses are not necessarily representative of future land use intentions, on an individual or Nation scale.

This map is a graphical representation, which depicts the approximate size, configuration and spatial relationship of known geographic features. While great care has been taken to ensure the best possible quality, this document is not intended for legal descriptions and/or to calculate precise areas, dimensions or distances. We do not accept any responsibility for errors, omissions or inaccuracies in this data. Digital copies of this map may be obtained from the Dawson Regional Planning Commission and the Yukon Land Use Planning Council websites at:

[dawson.planyukon.ca](http://dawson.planyukon.ca) and [www.planyukon.ca](http://www.planyukon.ca)



Map 14 Relevant Sections: 8

## Paleontological, Archaeological and Historic Localities Dawson Planning Region YUKON TERRITORY

YUKON TERRITORY

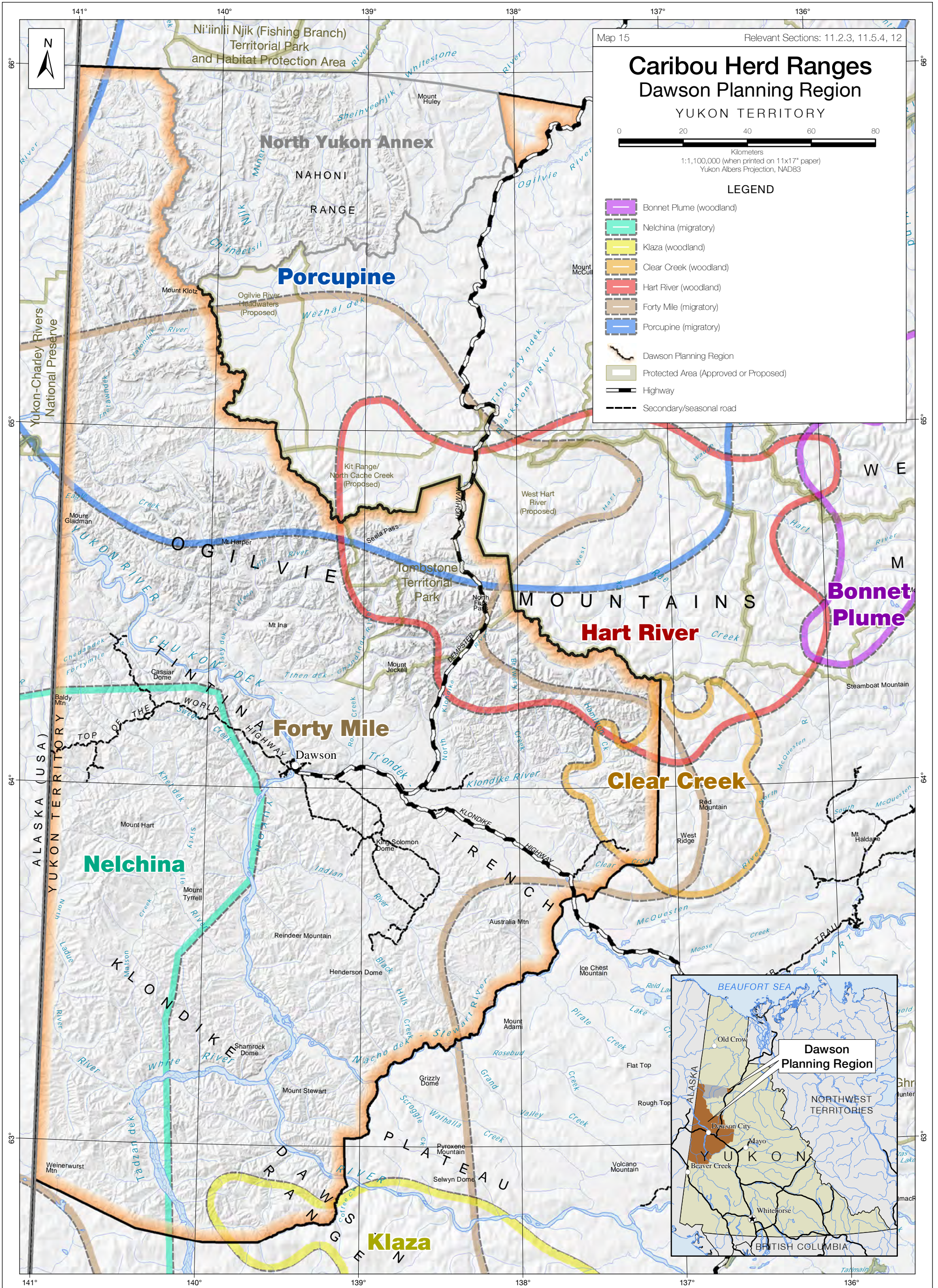
0 20 40 60 80  
Kilometers  
1:1,100,000 (when printed on 11x17" paper)  
Yukon Albers Projection, NAD83

**LEGEND**

- ~ Heritage notation (Ridge Road Trail)
- Heritage reserve
- Recorded historic resource
- ▲ Archeological site
- ▲ Paleontological site
- - - Traditional trails
- Dawson Planning Region
- Protected Area (Approved or Proposed)
- Highway
- Secondary/seasonal road

**Data sources:**  
**Base data:** Transportation, watercourses and toponymy, shaded relief (Yukon Government); parks/protected areas (Yukon Government, YLUPC, US National Parks Service); provincial boundaries (Department of Natural Resources Canada), toponymy (recompiled by YLUPC from Tr'ondëk Hwëch'in and Yukon Government)  
**Thematic data:** Heritage notation and reserves, June 2019 (Yukon Government); Historic resources (Dawson Region + Annex only) from the Yukon Historic Sites Database, December 2018 (Yukon Government); Archeological sites, February 2019 (Yukon Government); Paleontological sites around the Dawson Region, 2012 (Yukon Government); Traditional Trails, compiled from various sources, 2012 (Tr'ondëk Hwëch'in)  
**Data disclaimer:**  
 This map is a graphical representation, which depicts the approximate size, configuration and spatial relationship of known geographic features. While great care has been taken to ensure the best possible quality, this document is not intended for legal descriptions and/or to calculate precise areas, dimensions or distances. We do not accept any responsibility for errors, omissions or inaccuracies in this data.  
 Digital copies of this map may be obtained from the Dawson Regional Planning Commission and the Yukon Land Use Planning Council websites at: [dawson.planyukon.ca](http://dawson.planyukon.ca) and [www.planyukon.ca](http://www.planyukon.ca)  
 Dawson Regional Resource Assessment Report 2020

© Dawson Regional Planning Commission, April 2020



© Dawson Regional Planning Commission, April 2020

**Data sources:**

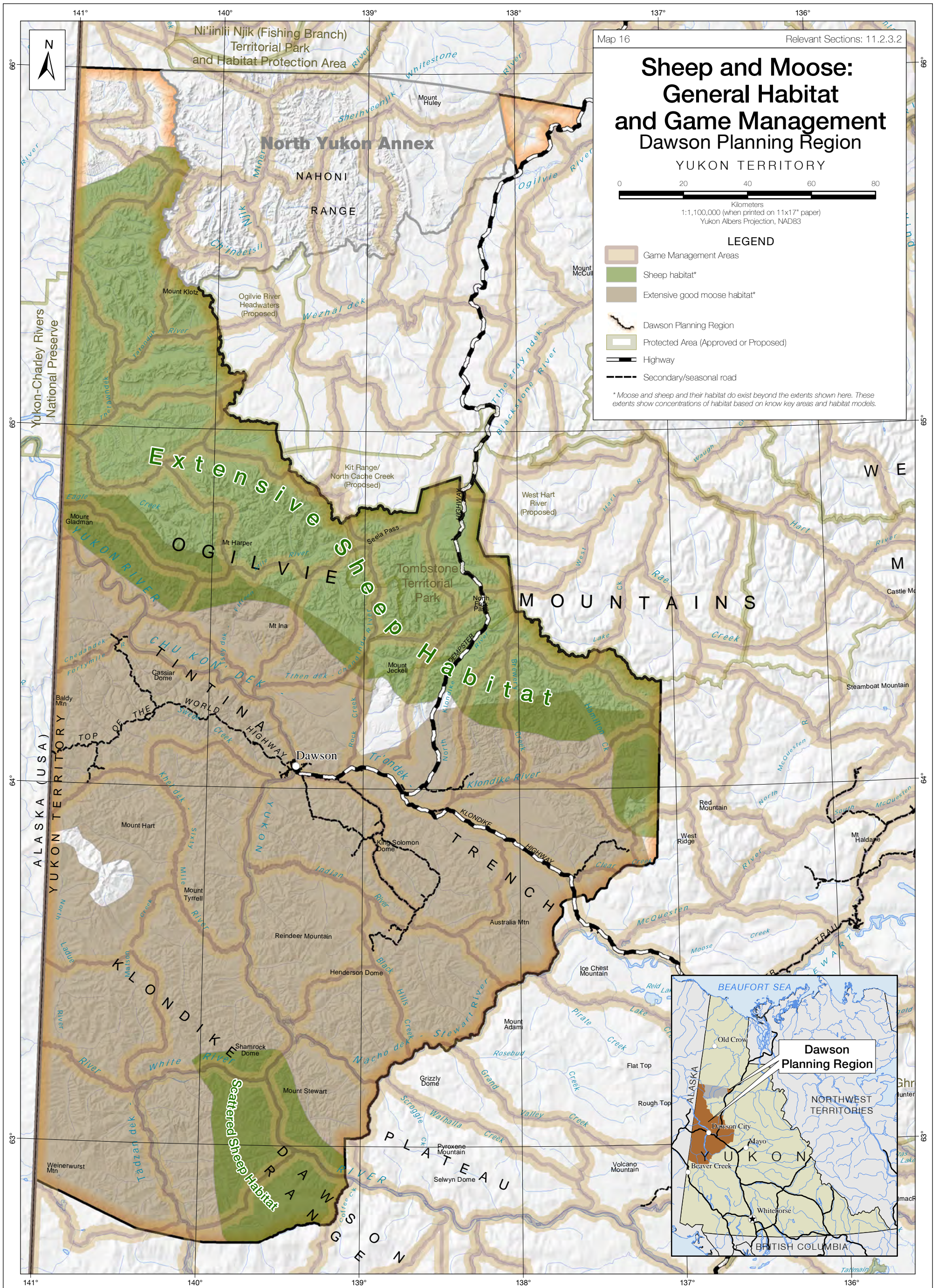
**Base data:** Transportation, watercourses and toponomy, shaded relief (Yukon Government); parks/protected areas (Yukon Government, YLUPC, US National Parks Service); provincial boundaries (Department of Natural Resources Canada), toponymy (recompiled by YLUPC from Tr'ondëk Hwëch'in and Yukon Government)

**Thematic data:** Fortymile caribou Herd habitat suitability model, 2011; Herd ranges, 2018 (Yukon Government)

**Data disclaimer:**

This map is a graphical representation, which depicts the approximate size, configuration and spatial relationship of known geographic features. While great care has been taken to ensure the best possible quality, this document is not intended for legal descriptions and/or to calculate precise areas, dimensions or distances. We do not accept any responsibility for errors, omissions or inaccuracies in this data.

Digital copies of this map may be obtained from the Dawson Regional Planning Commission and the Yukon Land Use Planning Council websites at: [dawson.planyukon.ca](http://dawson.planyukon.ca) and [www.planyukon.ca](http://www.planyukon.ca)



**Data sources:**

**Base data:** Transportation, watercourses and toponomy, shaded relief (Yukon Government); parks/protected areas (Yukon Government, YLUPC, US National Parks Service); provincial boundaries (Department of Natural Resources Canada), toponymy (recompiled by YLUPC from Tr'ondëk Hwëch'in and Yukon Government)

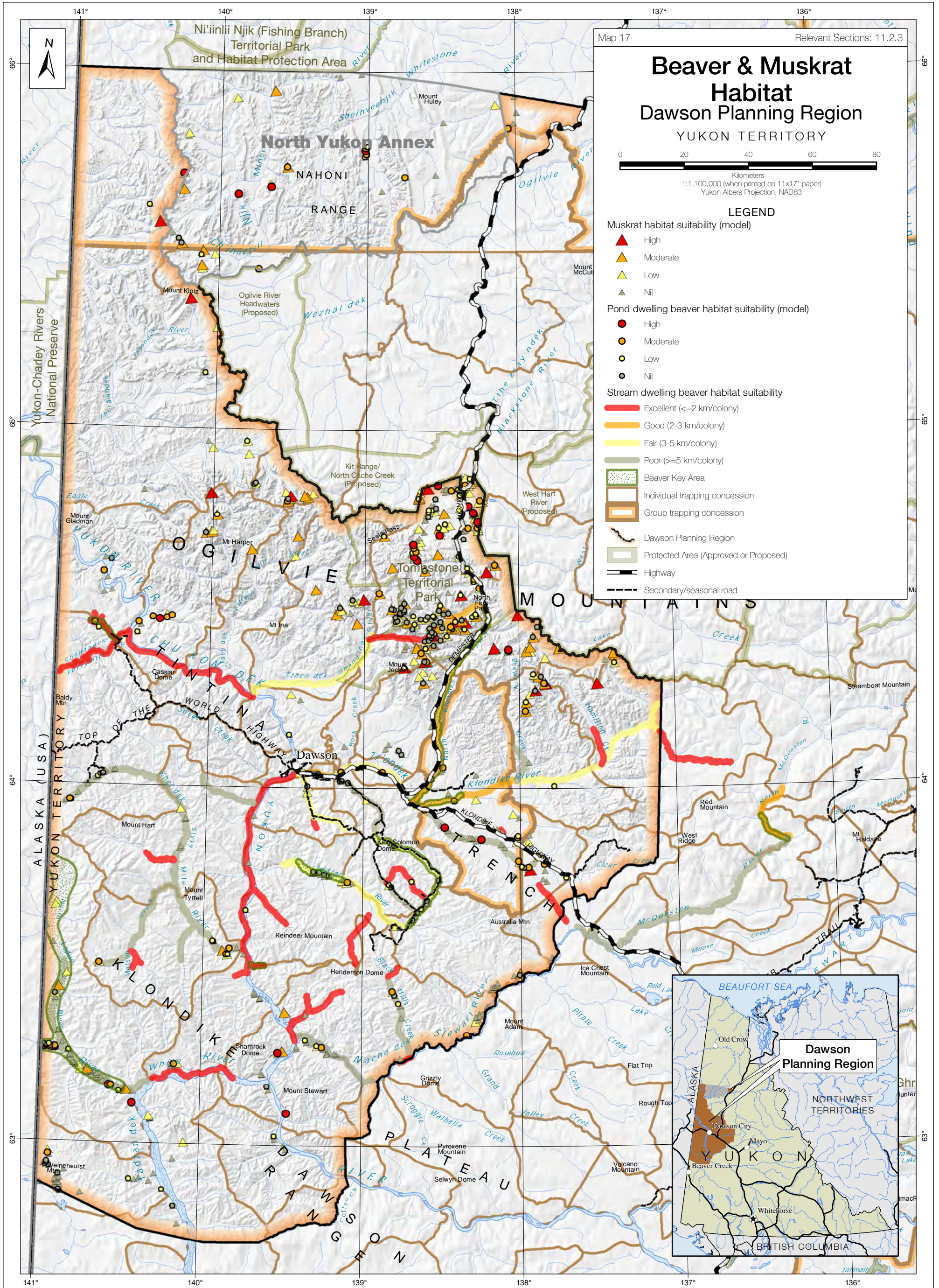
**Thematic data:** General moose and sheep polygons manually digitized based on available habitat selection models (Yukon Government, 2012) and Yukon Wildlife Key Areas (Yukon Government, 2019) (Yukon Land Use Planning Council, 2019)

**Data disclaimer:**

This map is a graphical representation, which depicts the approximate size, configuration and spatial relationship of known geographic features. While great care has been taken to ensure the best possible quality, this document is not intended for legal descriptions and/or to calculate precise areas, dimensions or distances. We do not accept any responsibility for errors, omissions or inaccuracies in this data. Digital copies of this map may be obtained from the Dawson Regional Planning Commission and the Yukon Land Use Planning Council websites at:

[dawson.planyukon.ca](http://dawson.planyukon.ca) and [www.planyukon.ca](http://www.planyukon.ca)





**Data sources:**

**Base data:** Transportation, watercourses and toponomy, shaded relief (Yukon Government); parks/protected areas (Yukon Government, YLUPC, US National Parks Service); provincial boundaries (Department of Natural Resources Canada), toponymy (recompiled by YLUPC from Tr'ondëk Hwëch'in and Yukon Government)

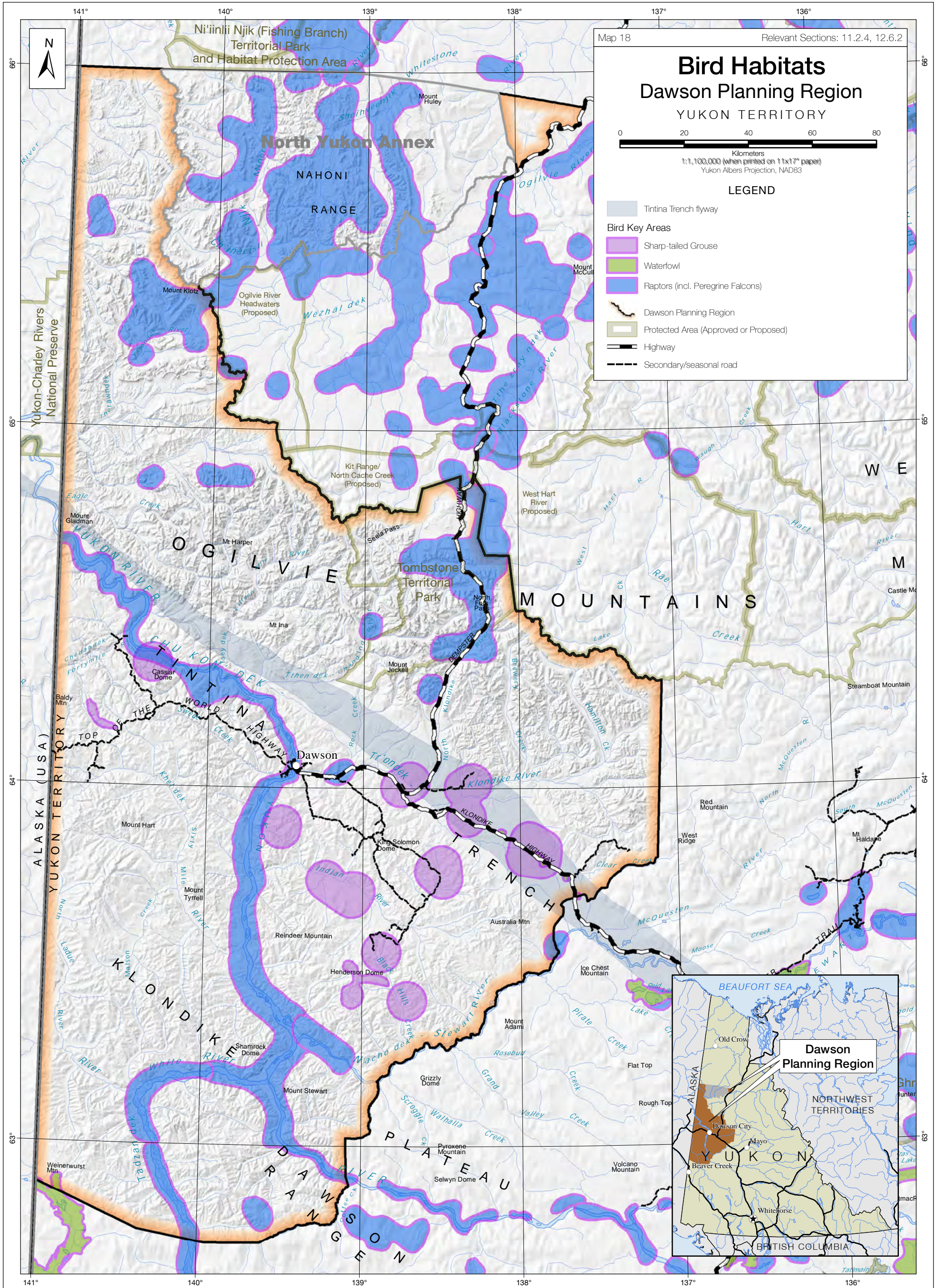
**Thematic data:** Pond beaver habitat model, 2012; Stream beaver survey results, 2008; Yukon Wildlife Key Areas, 2019; Trapping concessions, 2019 (Yukon Government)

**Data disclaimer:**

This map is a graphical representation, which depicts the approximate size, configuration and spatial relationship of known geographic features. While great care has been taken to ensure the best possible quality, this document is not intended for legal descriptions and/or to calculate precise areas, dimensions or distances. We do not accept any responsibility for errors, omissions or inaccuracies in this data.

Digital copies of this map may be obtained from the Dawson Regional Planning Commission and the Yukon Land Use Planning Council websites at:

[dawson.planyukon.ca](http://dawson.planyukon.ca) and [www.planyukon.ca](http://www.planyukon.ca)



Map 18 Relevant Sections: 11.2.4, 12.6.2

## Bird Habitats

### Dawson Planning Region

#### YUKON TERRITORY

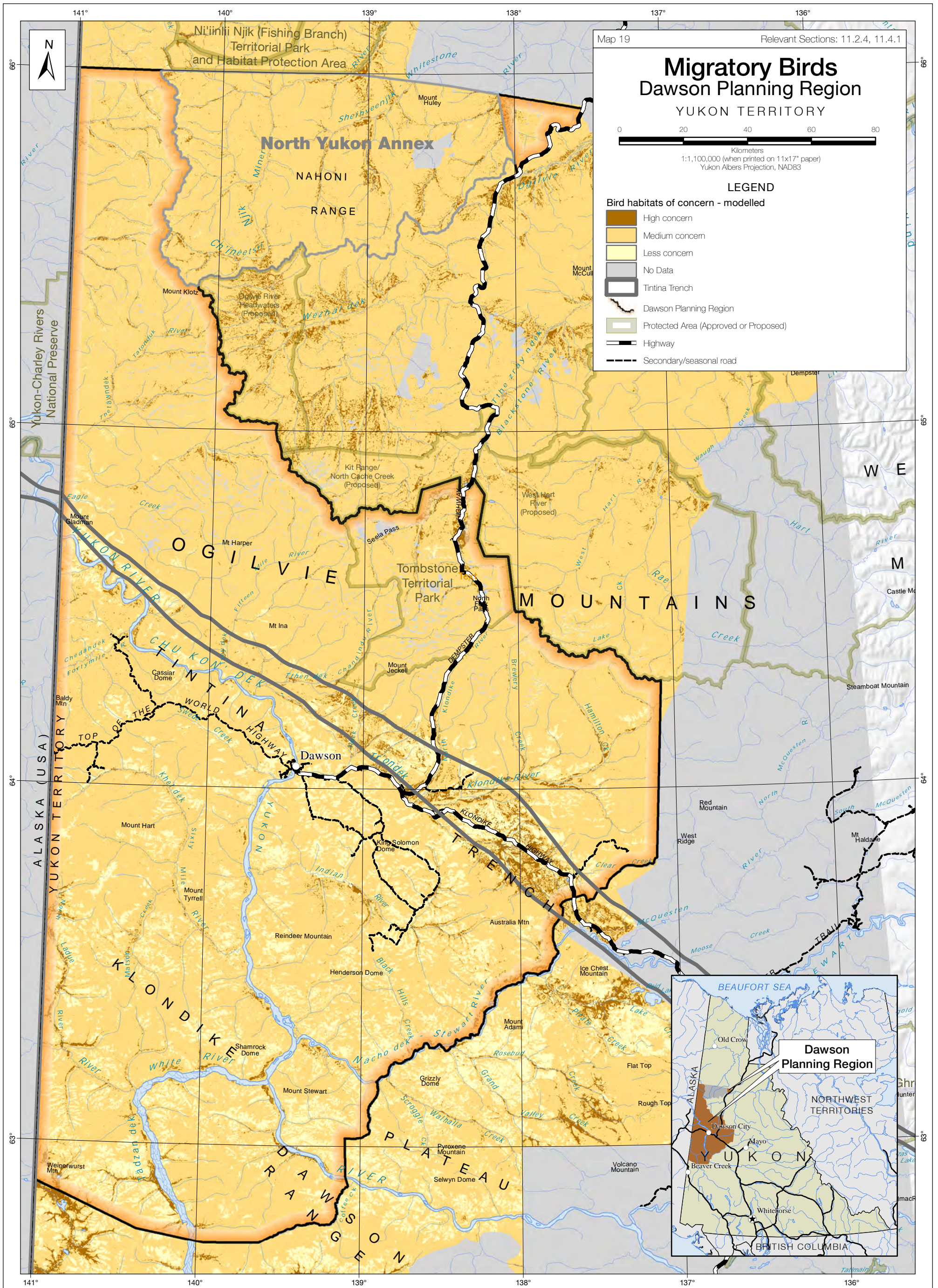
0 20 40 60 80  
Kilometers  
1:1,100,000 (when printed on 11x17" paper)  
Yukon Albers Projection, NAD83

**LEGEND**

- Tintina Trench flyway
- Bird Key Areas**
- Sharp-tailed Grouse
- Waterfowl
- Raptors (incl. Peregrine Falcons)
- Dawson Planning Region
- Protected Area (Approved or Proposed)
- Highway
- Secondary/seasonal road

**Data sources:**  
**Base data:** Transportation, watercourses and toponomy, shaded relief (Yukon Government); parks/protected areas (Yukon Government, YLUPC, US National Parks Service); provincial boundaries (Department of Natural Resources Canada), toponymy (recompiled by YLUPC from Tr'ondëk Hwëch'in and Yukon Government)  
**Thematic data:** Bird key areas (Yukon Wildlife Key Area Inventory 2018 and 2019 interim update, Government of Yukon); Tintina Trench (from Yukon Government's Physiographic Regions, 2018)  
**Data disclaimer:**  
 This map is a graphical representation, which depicts the approximate size, configuration and spatial relationship of known geographic features. While great care has been taken to ensure the best possible quality, this document is not intended for legal descriptions and/or to calculate precise areas, dimensions or distances. We do not accept any responsibility for errors, omissions or inaccuracies in this data.  
 Digital copies of this map may be obtained from the Dawson Regional Planning Commission and the Yukon Land Use Planning Council websites at:  
[dawson.planyukon.ca](http://dawson.planyukon.ca) and [www.planyukon.ca](http://www.planyukon.ca)  
 Dawson Regional Resource Assessment Report 2020

© Dawson Regional Planning Commission, April 2020



**Data sources:**

**Base data:** Transportation, watercourses and toponomy, shaded relief (Yukon Government); parks/protected areas (Yukon Government, YLUPC, US National Parks Service); provincial boundaries (Department of Natural Resources Canada), toponymy (recompiled by YLUPC from Tr'ondëk Hwëch'in and Yukon Government)

**Thematic data:** Tintina Trench (from Yukon Government's Physiographic Regions, 2018); Bird habitat model based on YLUPC's interpretation of a 2018 letter from CWS to the DRPC using available land classification (Ecological Land Classification: Grods, J., S.R. Francis, J.C. Meikle and S. Lapointe. 2012. West-central broad ecosystems (Version 1.1). Spatial data created for Environment, Government of Yukon by Makonis Consulting Ltd. and Associates, West Kelowna, BC.)

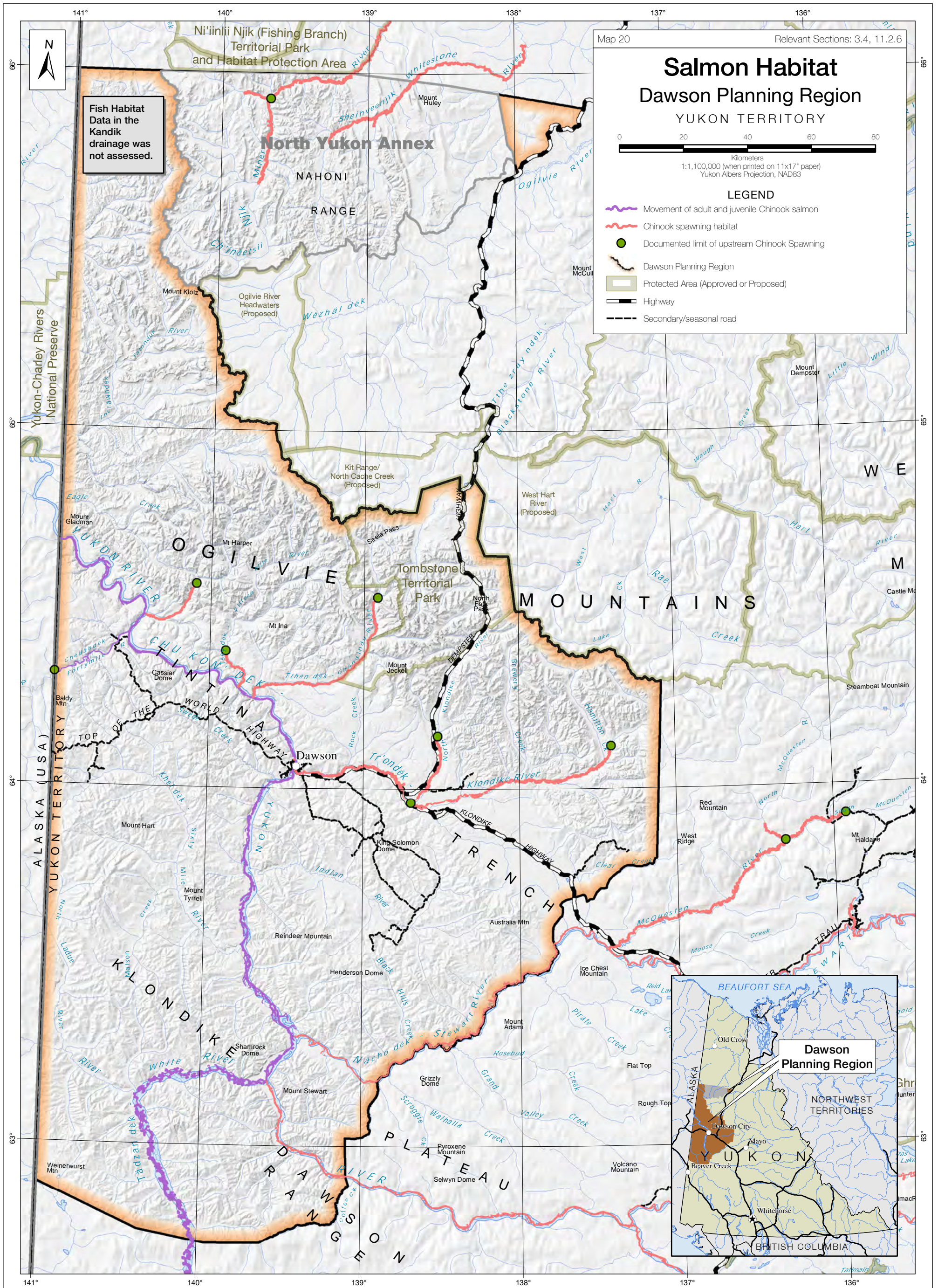
**Data disclaimer:**

This map is a graphical representation, which depicts the approximate size, configuration and spatial relationship of known geographic features. While great care has been taken to ensure the best possible quality, this document is not intended for legal descriptions and/or to calculate precise areas, dimensions or distances. We do not accept any responsibility for errors, omissions or inaccuracies in this data.

Digital copies of this map may be obtained from the Dawson Regional Planning Commission and the Yukon Land Use Planning Council websites at:

[dawson.plan yukon.ca](http://dawson.plan yukon.ca) and [www.plan yukon.ca](http://www.plan yukon.ca)  
Dawson Regional Resource Assessment Report 2020

© Dawson Regional Planning Commission, April 2020



© Dawson Regional Planning Commission, April 2020

**Data sources:**

**Base data:** Transportation, watercourses and toponomy, shaded relief (Yukon Government); parks/protected areas (Yukon Government, YLUPC, US National Parks Service); provincial boundaries (Department of Natural Resources Canada), toponomy (recompiled by YLUPC from Tr'ondëk Hwëch'in and Yukon Government)

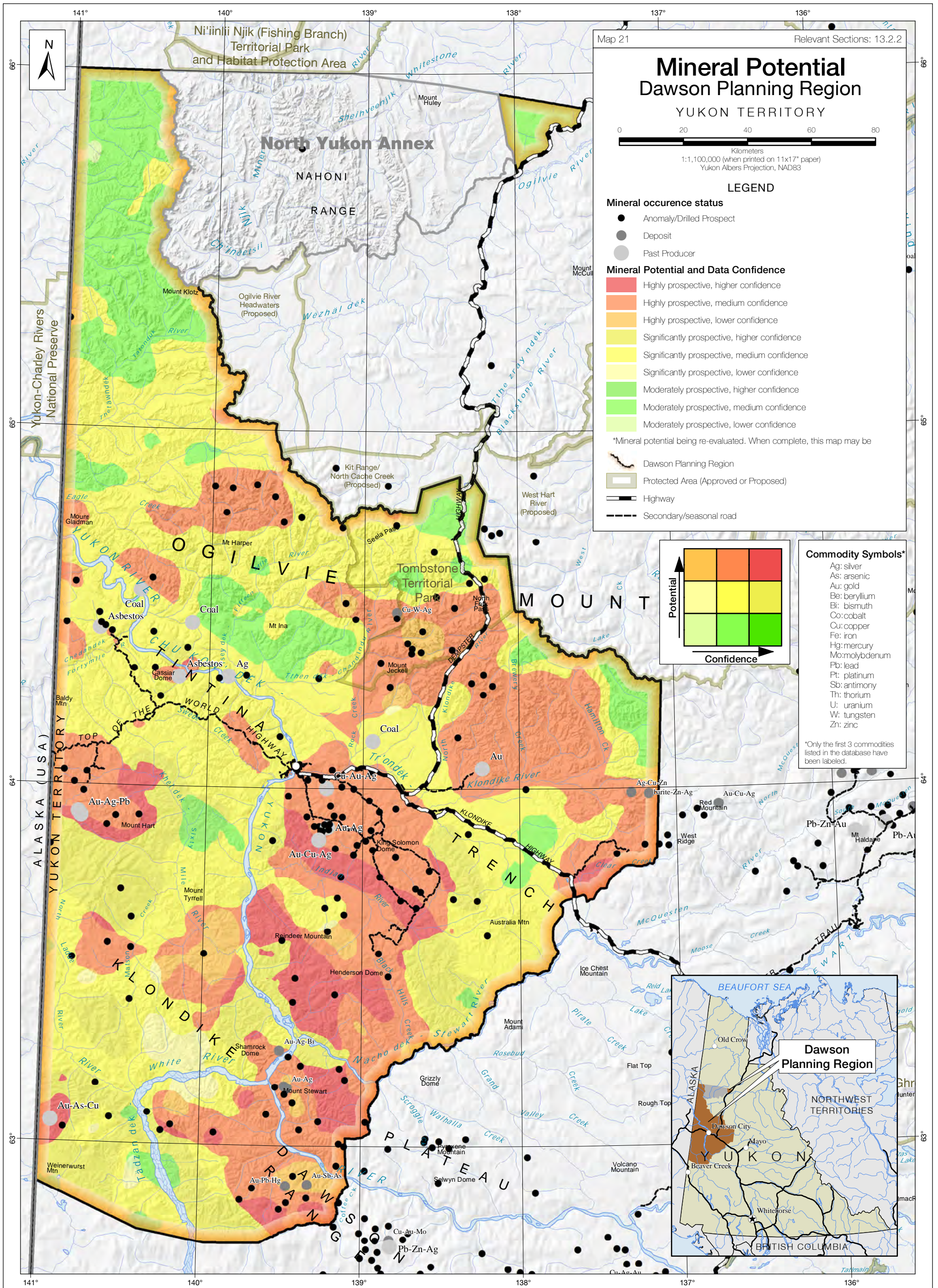
**Thematic data:** Chinook observation points of the Dawson Region and surroundings compiled January 2020 (Al von Finster); 1:1M Chinook habitat described by Al von Finster and compiled by the YLUPC using 1:250k base data and Fish habitat for Porcupine drainages 2004 (Environmental Dynamics Inc for the North Yukon Planning Commission)

**Data disclaimer:**

This map is a graphical representation, which depicts the approximate size, configuration and spatial relationship of known geographic features. While great care has been taken to ensure the best possible quality, this document is not intended for legal descriptions and/or to calculate precise areas, dimensions or distances. We do not accept any responsibility for errors, omissions or inaccuracies in this data.

Digital copies of this map may be obtained from the Dawson Regional Planning Commission and the Yukon Land Use Planning Council websites at:

[dawson.planyukon.ca](http://dawson.planyukon.ca) and [www.planyukon.ca](http://www.planyukon.ca)



**Data sources:**

**Base data:** Transportation, watercourses and toponymy, shaded relief (Yukon Government); parks/protected areas (Yukon Government, YLUPC, US National Parks Service); provincial boundaries (Department of Natural Resources Canada), toponymy (recompiled by YLUPC from Tr'ondëk Hwëch'in and Yukon Government)

**Thematic data:** Mineral potential (placer potential is considered) (Yukon Geological Survey, 2019), Mineral Occurances, 2020 (Yukon Government)

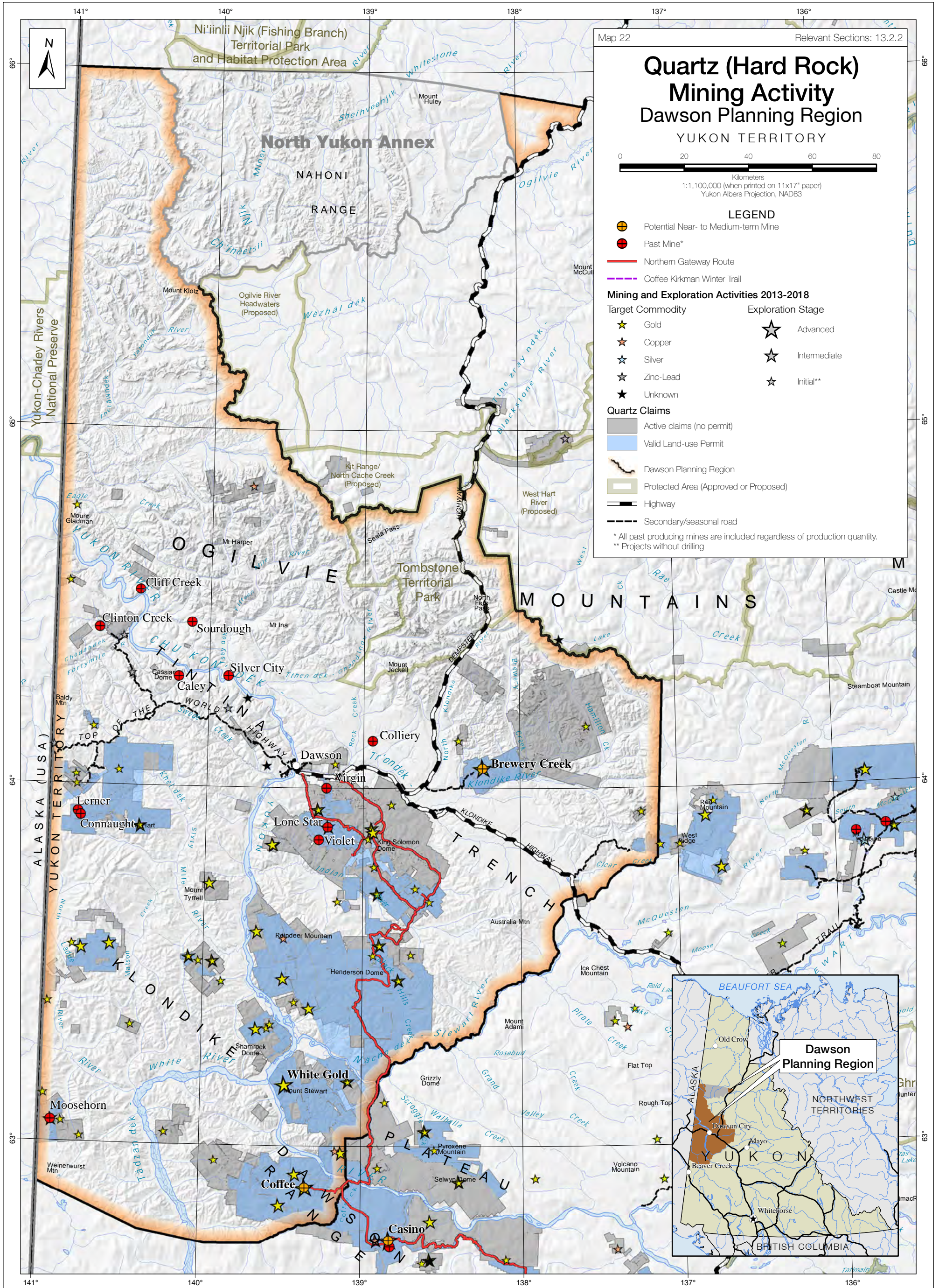
**Data disclaimer:**

This map is a graphical representation, which depicts the approximate size, configuration and spatial relationship of known geographic features. While great care has been taken to ensure the best possible quality, this document is not intended for legal descriptions and/or to calculate precise areas, dimensions or distances. We do not accept any responsibility for errors, omissions or inaccuracies in this data.

Digital copies of this map may be obtained from the Dawson Regional Planning Commission and the Yukon Land Use Planning Council websites at:

[dawson.planyukon.ca](http://dawson.planyukon.ca) and [www.planyukon.ca](http://www.planyukon.ca)

© Dawson Regional Planning Commission, April 2020



**Data sources:**

**Base data:** Transportation, watercourses and toponomy, shaded relief (Yukon Government); parks/protected areas (Yukon Government, YLUPC, US National Parks Service); provincial boundaries (Department of Natural Resources Canada), toponymy (recompiled by YLUPC from Tr'ondëk Hwëch'in and Yukon Government)

**Thematic data:** 1:1M Quartz claims, quartz land use permits, mining and exploration activities, Northern Gateway routes (Yukon Government, April 2020), winter access to Coffee project (Gold Corp, 2019)

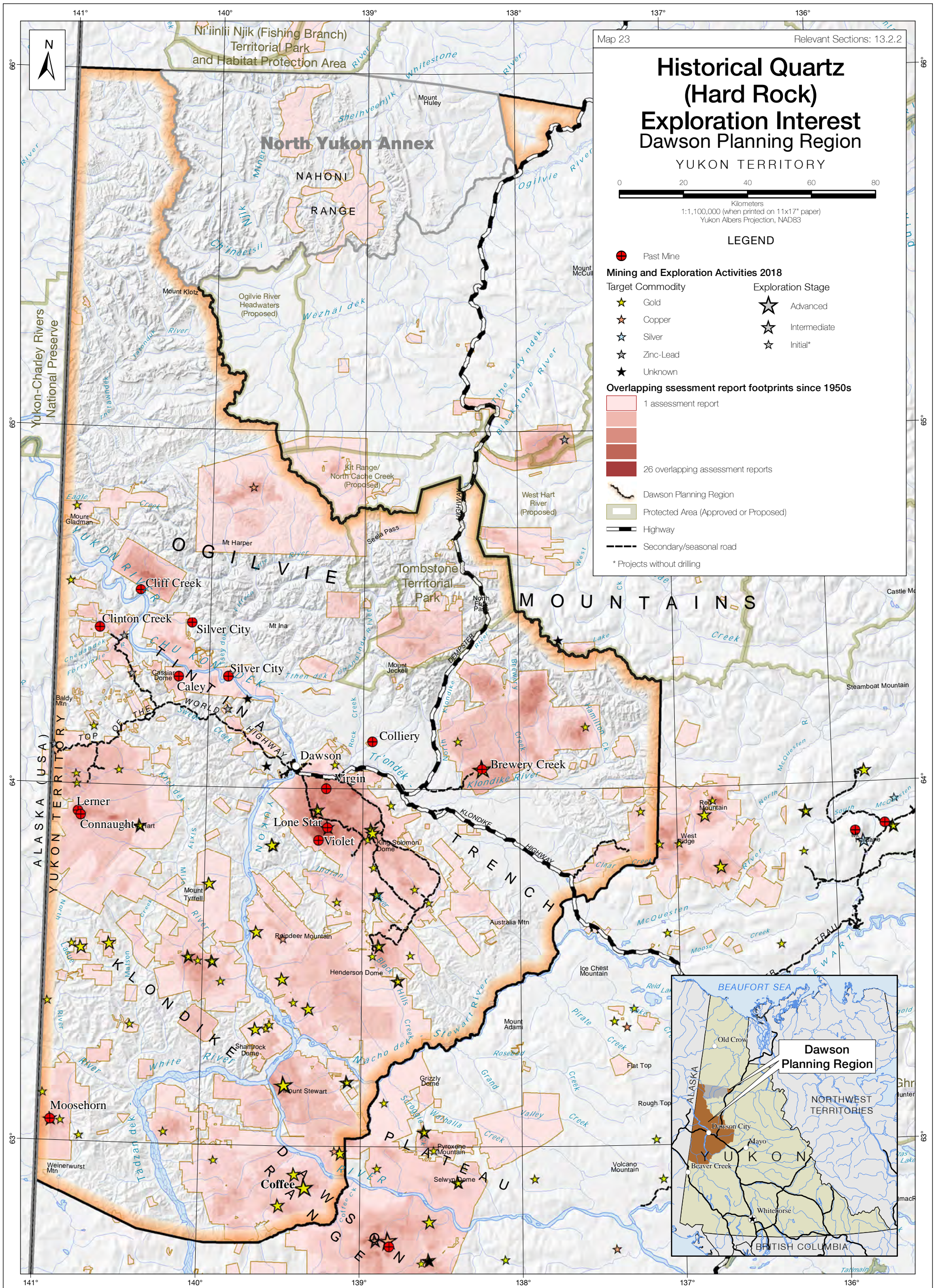
**Data disclaimer:**

This map is a graphical representation, which depicts the approximate size, configuration and spatial relationship of known geographic features. While great care has been taken to ensure the best possible quality, this document is not intended for legal descriptions and/or to calculate precise areas, dimensions or distances. We do not accept any responsibility for errors, omissions or inaccuracies in this data.

Digital copies of this map may be obtained from the Dawson Regional Planning Commission and the Yukon Land Use Planning Council websites at:

[dawson.planyukon.ca](http://dawson.planyukon.ca) and [www.planyukon.ca](http://www.planyukon.ca)

© Dawson Regional Planning Commission, April 2020



Map 23 Relevant Sections: 13.2.2

# Historical Quartz (Hard Rock) Exploration Interest Dawson Planning Region

## YUKON TERRITORY

0 20 40 60 80  
Kilometers  
1:1,100,000 (when printed on 11x17" paper)  
Yukon Albers Projection, NAD83

### LEGEND

- Past Mine
- Mining and Exploration Activities 2018**

| Target Commodity                              | Exploration Stage                                 |
|---|---|
| <span style="color: gold;">★</span> Gold      | <span style="color: black;">★</span> Advanced     |
| <span style="color: orange;">★</span> Copper  | <span style="color: black;">★</span> Intermediate |
| <span style="color: silver;">★</span> Silver  | <span style="color: black;">★</span> Initial*     |
| <span style="color: grey;">★</span> Zinc-Lead |   |
| <span style="color: black;">★</span> Unknown  |   |

- Overlapping assessment report footprints since 1950s**

  - 1 assessment report
  - 26 overlapping assessment reports

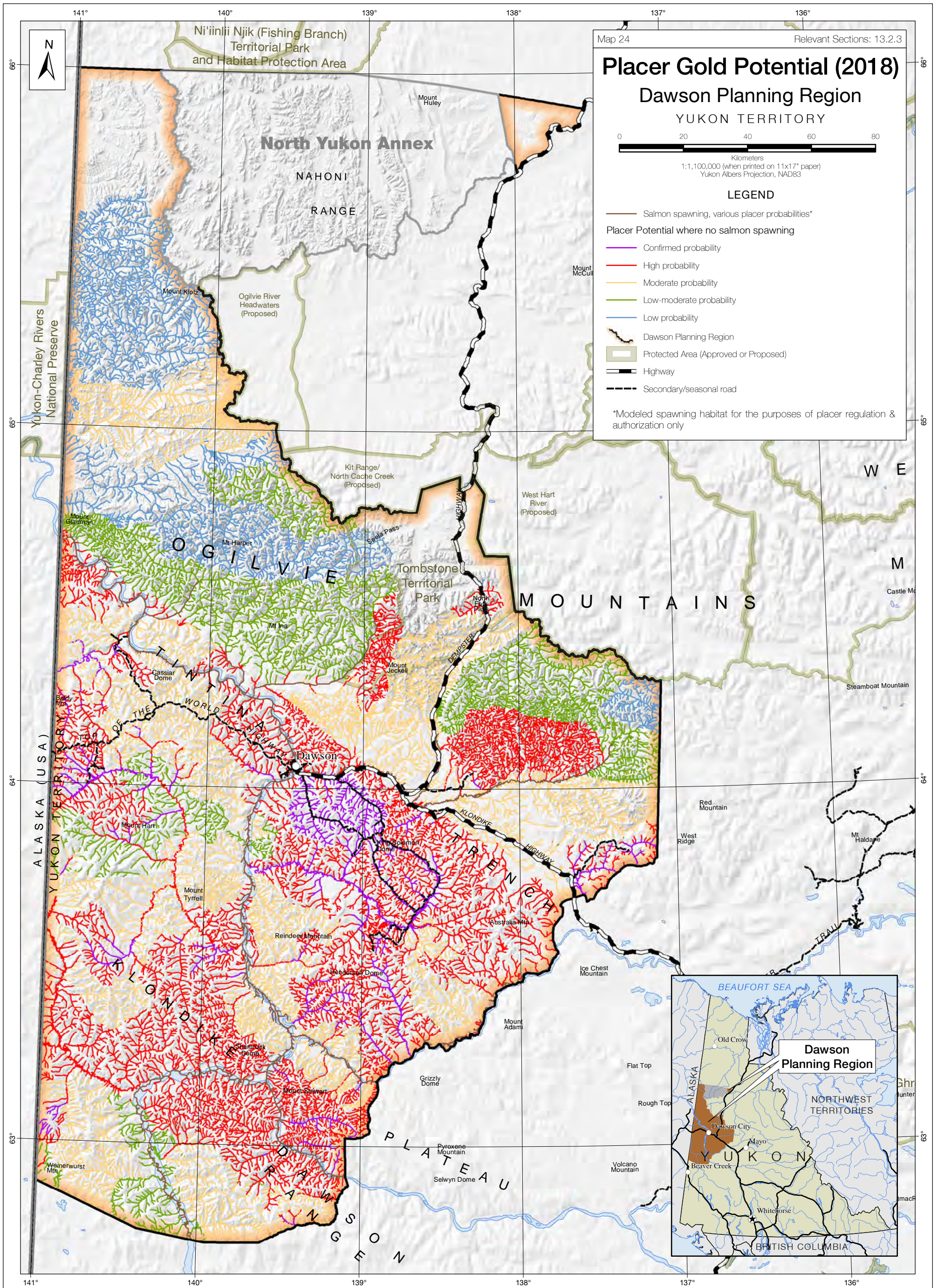
  - Dawson Planning Region
  - Protected Area (Approved or Proposed)
  - Highway
  - Secondary/seasonal road

\* Projects without drilling

**Data sources:**  
**Base data:** Transportation, watercourses and toponomy, shaded relief (Yukon Government); parks/protected areas (Yukon Government, YLUPC, US National Parks Service); provincial boundaries (Department of Natural Resources Canada), toponomy (recompiled by YLUPC from Tr'ondëk Hwëch'in and Yukon Government)  
**Thematic data:** 1:1M Mineral assessment footprints 1950s-2018, mining and exploration activities (Yukon Government, April 2020),  
**Data disclaimer:**  
 This map is a graphical representation, which depicts the approximate size, configuration and spatial relationship of known geographic features. While great care has been taken to ensure the best possible quality, this document is not intended for legal descriptions and/or to calculate precise areas, dimensions or distances. We do not accept any responsibility for errors, omissions or inaccuracies in this data.

© Dawson Regional Planning Commission, April 2020

Digital copies of this map may be obtained from the Dawson Regional Planning Commission and the Yukon Land Use Planning Council websites at: [dawson.planyukon.ca](http://dawson.planyukon.ca) and [www.planyukon.ca](http://www.planyukon.ca)



**Data sources:**

**Base data:** Transportation, watercourses and toponomy, shaded relief (Yukon Government); parks/protected areas (Yukon Government, YLUPC, US National Parks Service); provincial boundaries (Department of Natural Resources Canada), toponymy (recompiled by YLUPC from Tr'ondëk Hwëch'in and Yukon Government)

**Thematic data:** Placer potential (where no salmon spawning), 2018 (Bond, J. 2018. Placer Potential Map, Dawson Land Use Plan. Yukon Geological Survey. Whitehorse, Yukon, Canada.)

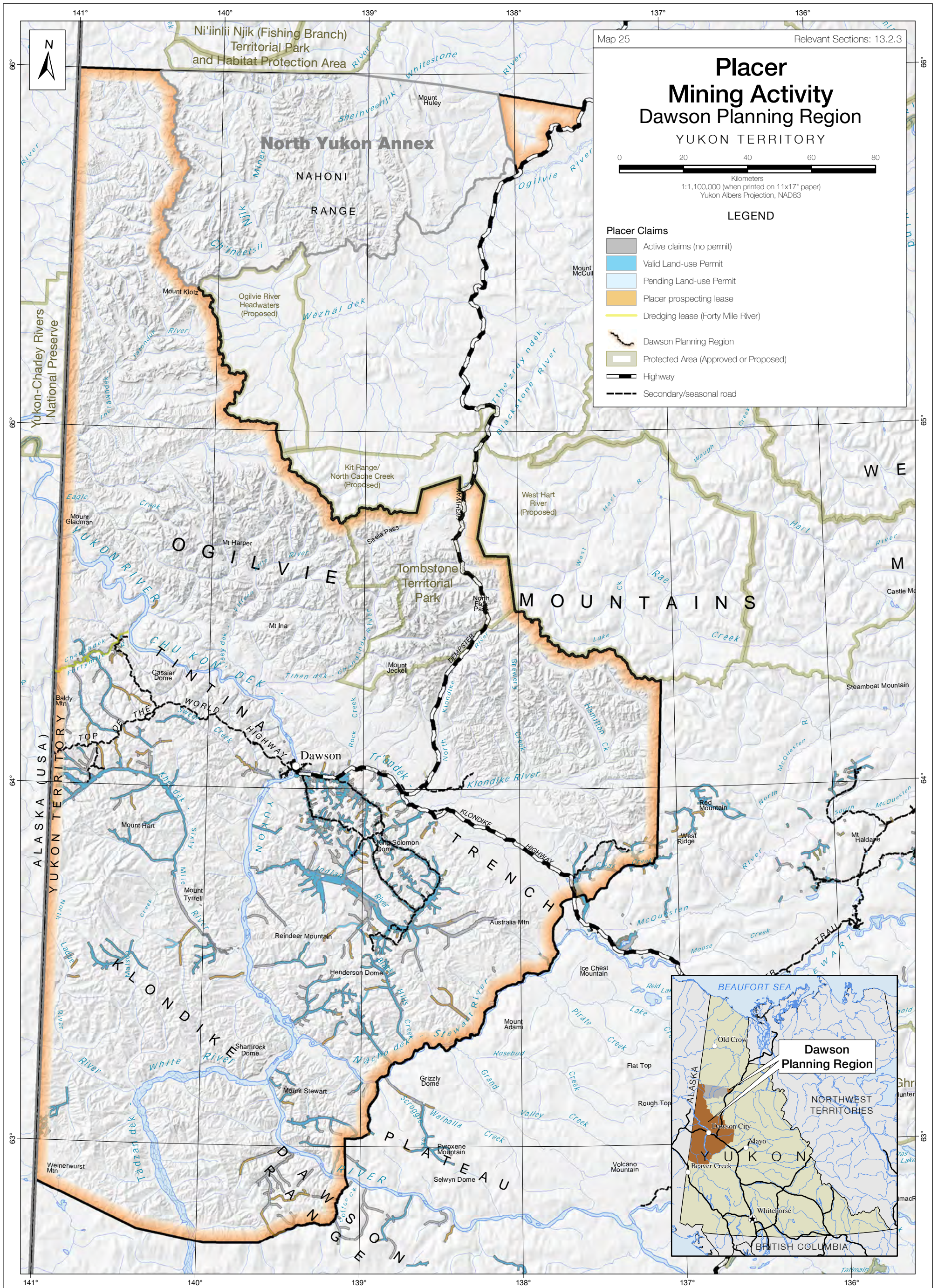
**Data disclaimer:**

This map is a graphical representation, which depicts the approximate size, configuration and spatial relationship of known geographic features. While great care has been taken to ensure the best possible quality, this document is not intended for legal descriptions and/or to calculate precise areas, dimensions or distances. We do not accept any responsibility for errors, omissions or inaccuracies in this data.

Digital copies of this map may be obtained from the Dawson Regional Planning Commission and the Yukon Land Use Planning Council websites at:

[dawson.planyukon.ca](http://dawson.planyukon.ca) and [www.planyukon.ca](http://www.planyukon.ca)





Map 25 Relevant Sections: 13.2.3

## Placer Mining Activity Dawson Planning Region

YUKON TERRITORY

0 20 40 60 80  
Kilometers  
1:1,100,000 (when printed on 11x17" paper)  
Yukon Albers Projection, NAD83

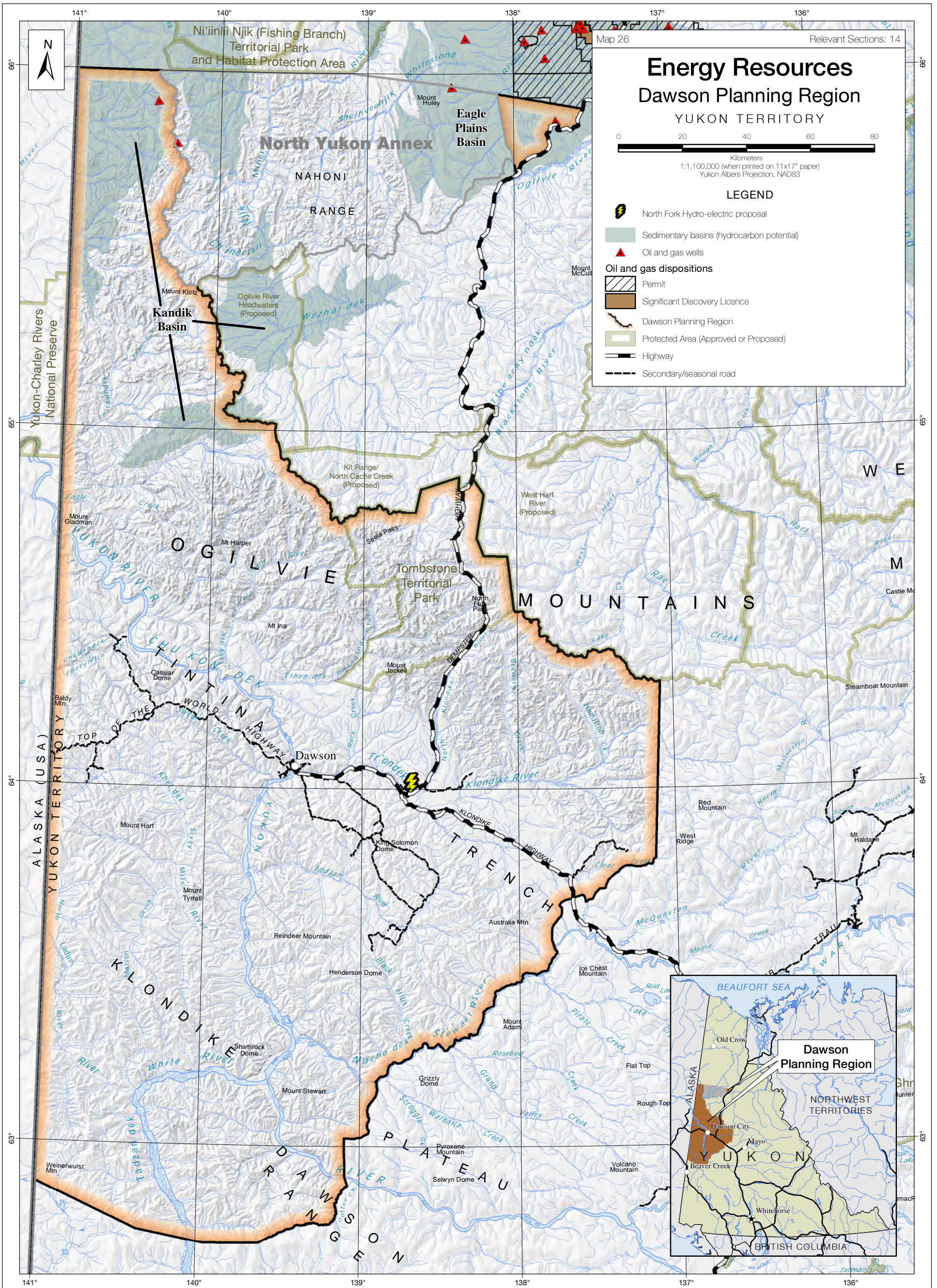
**LEGEND**

**Placer Claims**

- Active claims (no permit)
- Valid Land-use Permit
- Pending Land-use Permit
- Placer prospecting lease
- Dredging lease (Forty Mile River)
- Dawson Planning Region
- Protected Area (Approved or Proposed)
- Highway
- Secondary/seasonal road

**Data sources:**  
**Base data:** Transportation, watercourses and toponymy, shaded relief (Yukon Government); parks/protected areas (Yukon Government, YLUPC, US National Parks Service); provincial boundaries (Department of Natural Resources Canada), toponymy (recompiled by YLUPC from Tr'ondëk Hwëch'in and Yukon Government)  
**Thematic data:** 1:1M Placer claims, 1:50k placer land use permits, prospecting leases (Yukon Government, January 2019)  
**Data disclaimer:**  
 This map is a graphical representation, which depicts the approximate size, configuration and spatial relationship of known geographic features. While great care has been taken to ensure the best possible quality, this document is not intended for legal descriptions and/or to calculate precise areas, dimensions or distances. We do not accept any responsibility for errors, omissions or inaccuracies in this data. Digital copies of this map may be obtained from the Dawson Regional Planning Commission and the Yukon Land Use Planning Council websites at:  
[dawson.planyukon.ca](http://dawson.planyukon.ca) and [www.planyukon.ca](http://www.planyukon.ca)

© Dawson Regional Planning Commission, April 2020



**Data sources:**

**Base data:** Transportation, watercourses and toponomy, shaded relief (Yukon Government); parks/protected areas (Yukon Government, YLUPC, US National Parks Service); provincial boundaries (Department of Natural Resources Canada), toponymy (recompiled by YLUPC from Tr'ondëk Hwëch'in and Yukon Government)

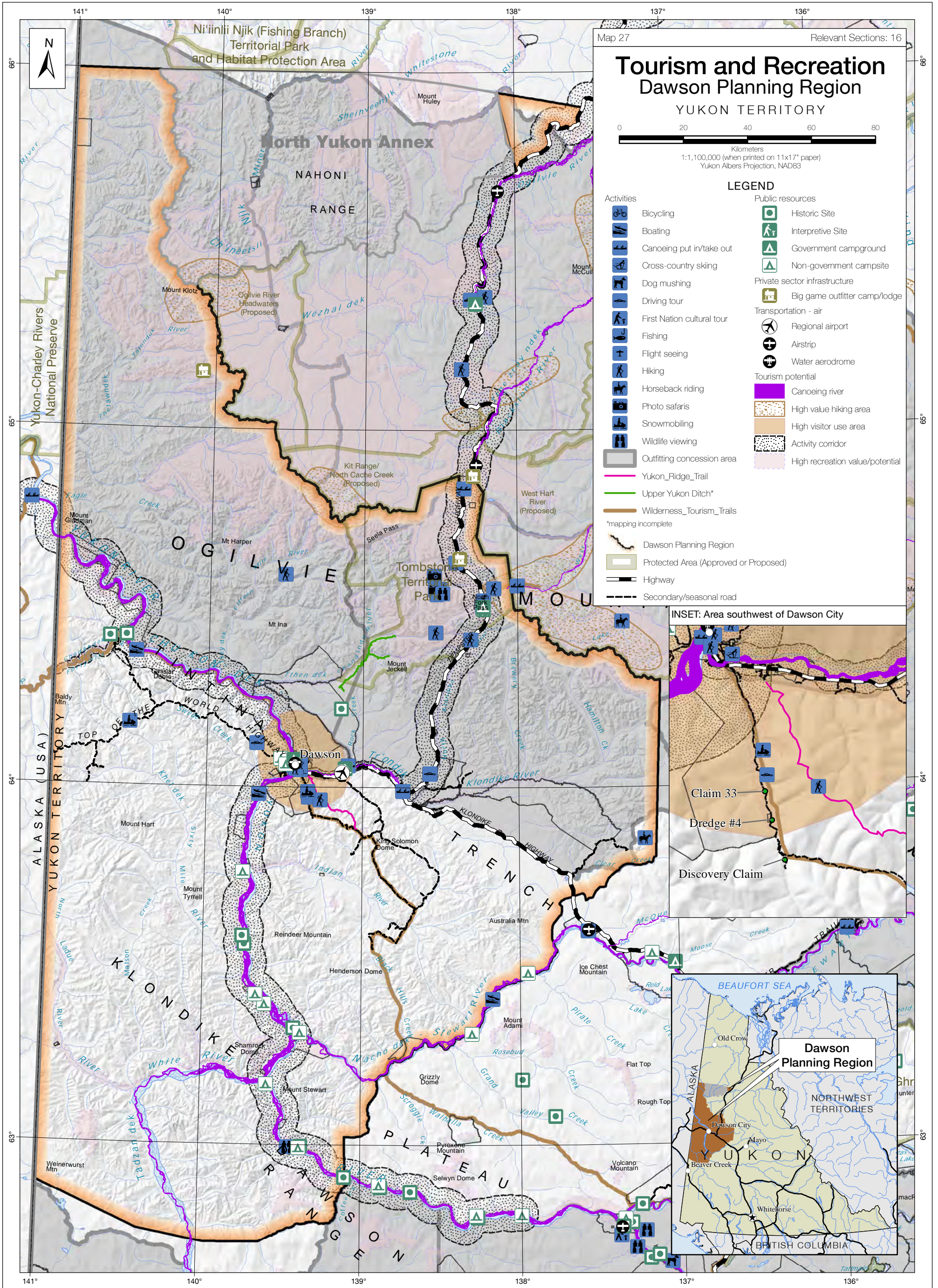
**Thematic data:** Sedimentary basins, wells and dispositions, January 2019 (Yukon Government); North Fork hydroelectric project: adapted from YESAB submission 2018-0082 (Yukon Land Use Planning Council)

**Data disclaimer:**

This map is a graphical representation, which depicts the approximate size, configuration and spatial relationship of known geographic features. While great care has been taken to ensure the best possible quality, this document is not intended for legal descriptions and/or to calculate precise areas, dimensions or distances. We do not accept any responsibility for errors, omissions or inaccuracies in this data.

Digital copies of this map may be obtained from the Dawson Regional Planning Commission and the Yukon Land Use Planning Council websites at:

[dawson.planyukon.ca](http://dawson.planyukon.ca) and [www.planyukon.ca](http://www.planyukon.ca)



© Dawson Regional Planning Commission, April 2020

**Data sources:**

**Base data:** Transportation, watercourses and toponomy, shaded relief (Yukon Government); parks/protected areas (Yukon Government, YLUPC, US National Parks Service); provincial boundaries (Department of Natural Resources Canada), toponymy (recompiled by YLUPC from Tr'ondëk Hwëch'in and Yukon Government)

**Thematic data:** Activity and infrastructure locations, 2012; outfitting areas, 2018, Yukon Ditch, 2014 (Yukon Government); Yukon Ridge Trail, 2019 (YLUPC recompiled from Yukon Government lands data)

**Data disclaimer:**

This map is a graphical representation, which depicts the approximate size, configuration and spatial relationship of known geographic features. While great care has been taken to ensure the best possible quality, this document is not intended for legal descriptions and/or to calculate precise areas, dimensions or distances. We do not accept any responsibility for errors, omissions or inaccuracies in this data.

Digital copies of this map may be obtained from the Dawson Regional Planning Commission and the Yukon Land Use Planning Council websites at:

[dawson.planyukon.ca](http://dawson.planyukon.ca) and [www.planyukon.ca](http://www.planyukon.ca)  
Dawson Regional Resource Assessment Report 2020