















Dawson Planning Region

YUKON TERRITORY


LEGEND

 North Yukon Planning Region	 First Nations Settlement Lands
 Traditional Territory/Settlement Region	 R-block
 Vuntut Gwitchin	 Site selection
 Tr'ondek Hwëch'in Han	 Park/protected area
 Tetlit Gwich'in - Primary Use	 Major road/highway
 Tetlit Gwich'in - Secondary Use	 International boundary
 Nacho Nyak Dun	

Scale: 1:1,000,000
(when printed on 11x17" paper)



Kilometers
Yukon Albers Projection, NAD83



This map is a graphical representation, which depicts the approximate size, configuration and spatial relationship of known geographic features. While great care has been taken to ensure the best possible quality, this document is not an official land survey and is not intended for legal descriptions and/or to calculate precise areas, dimensions or distances. The YLUPC does not accept any responsibility for errors, omissions or inaccuracies in this data.

