






MAP OF THE DAWSON REGION VALUES AND ACTIVITIES

-  HIGHER DENSITY OF MINING ACTIVITY
-  YUKON PODISTERA (NATIVE PLANT)
-  BOUNDARY OF LAND MANAGEMENT UNITS
-  ROAD
-  RIVER



1. T'hetäwndék (TATONDUK)



2. HORSESHOE



3. Chu kon dek (YUKON RIVER CORRIDOR)



4. Tsey dek (FIFTEENMILE)



5. Ddäl ch'el (TOMBSTONE)



6. Tr'ondek (KLONDIKE)



7. Wehtr'e (ANTIMONY)



8. BREWERY CREEK



9. CLEAR CREEK



10. TINTINA TRENCH



11. GOLDFIELDS



12. Tr'ondek tak'it (KLONDIKE VALLEY)



13. DAWSON CITY



14. Tay dëkdhat (TOP OF THE WORLD)



15. Kheh Dëk (SIXTY MILE)




16. Wëdzey nãhuzhi (MATSON UPLANDS)



17. Nãr dñhãdãl (UPPER INDIAN RIVER WETLANDS)



18. Therian dek (COFFEE CREEK)



19. Tãdzar Dëk (WHITE RIVER)



20. Łuk tthe k'at (SCOTTIE CREEK WETLANDS)



21. Wëdzey Tay (FORTYMILE CARIBOU CORRIDOR)

